

BOROUGH OF HONESDALE STREETSCAPE (PHASE I)

DISTRICT	COUNTY	BOROUGH	ROUTE	SECTION	SHEET
4-0	WAYNE	HONESDALE	0006	673	1 OF 25

ECMS No. 121535

DRAWING INDEX	
DESCRIPTION	SHEET
TITLE SHEET	1
GENERAL NOTES	2
INDEX	3
PROPERTY OWNERS	3
SUMMARY TABLE	4
TABULATION ROADWAY	5
TABULATION DRAINAGE	6
SITE PLAN	7-9
PLANTING PLAN	10-12
TYPICAL SECTIONS	13-18
CONSTRUCTION DETAILS	19
CURB RAMP DETAILS	20-23
DRIVEWAY DETAILS	24-25

ALSO INCLUDED:
 MAINTENANCE AND PROTECTION OF TRAFFIC PLAN - SHEETS _ _ _
 SIGNS AND PAVEMENT MARKINGS PLANS - SHEETS _ _ _
 HIGHWAY LIGHTING PLAN - SHEETS _ _ _

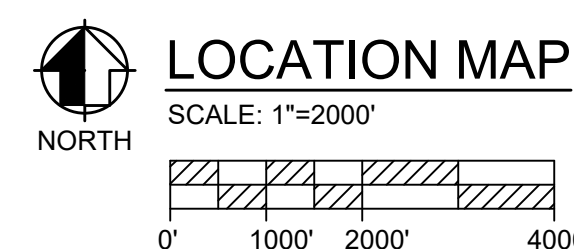
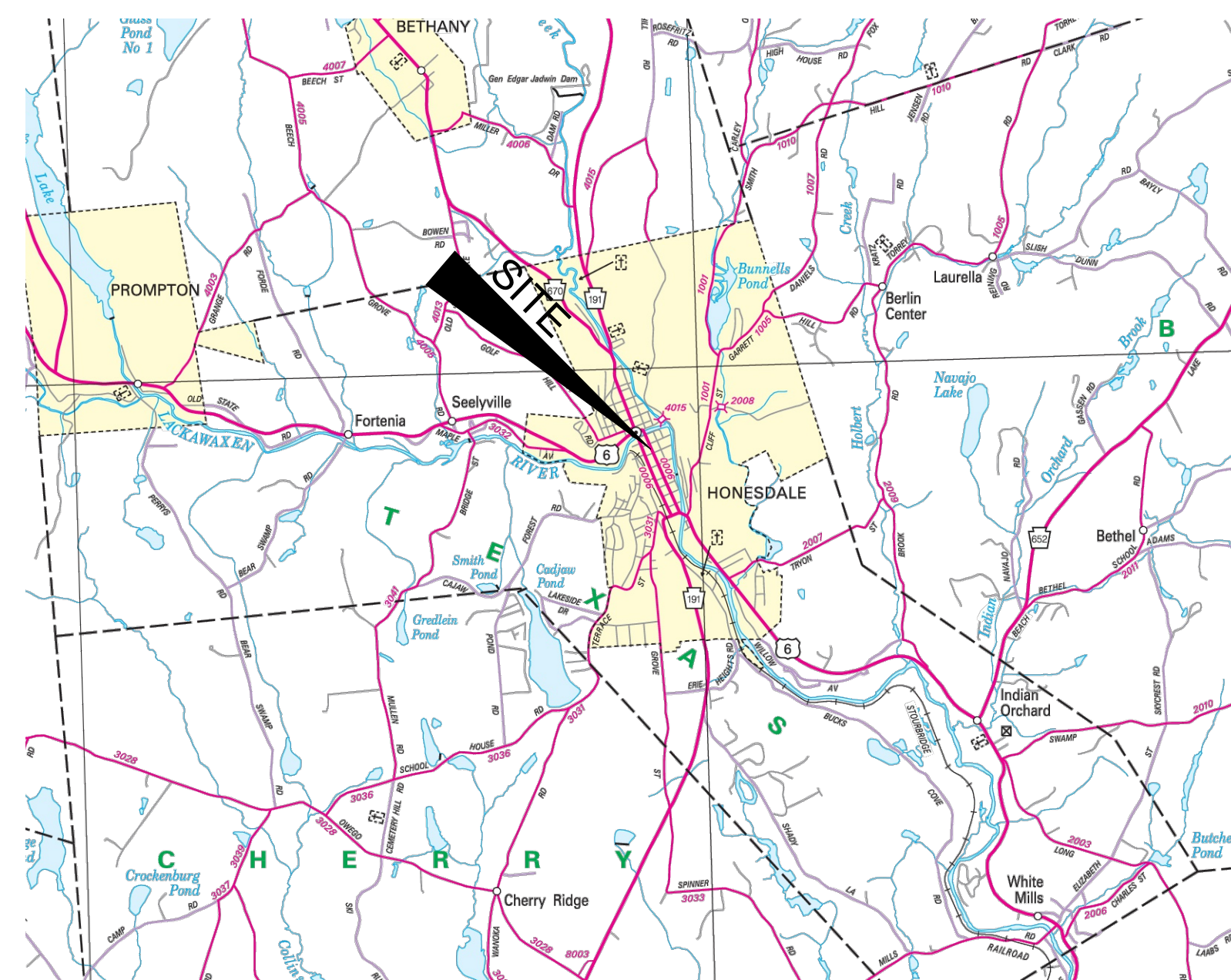
DESIGN DESIGNATION

HIGHWAY CLASSIFICATION	URBAN MINOR ARTERIAL
DESIGN SPEED	25 MPH
PAVEMENT WIDTH	48'
SHOULDER WIDTH	0'
CURRENT ADT	11,170 (2022)



DRAWINGS FOR CONSTRUCTION OF STATE ROUTE 0006 SECTION 0673 IN WAYNE COUNTY

FROM STA _____ TO STA _____ LENGTH 824' (0.16 mi.)
 FROM SEG 0260 OFFSET 0227 TO SEG 0260 OFFSET 1006



CALL BEFORE YOU DIG!
 PA LAW REQUIRES 3 WORKING DAYS
 NOTICE FOR CONSTRUCTION PHASE
 BEFORE YOU DIG - DRILL - BLAST.
 CALL PA ONE CALL SYSTEM INC.
 AT 1-800-242-1776
 SERIAL NO:
 20230660130

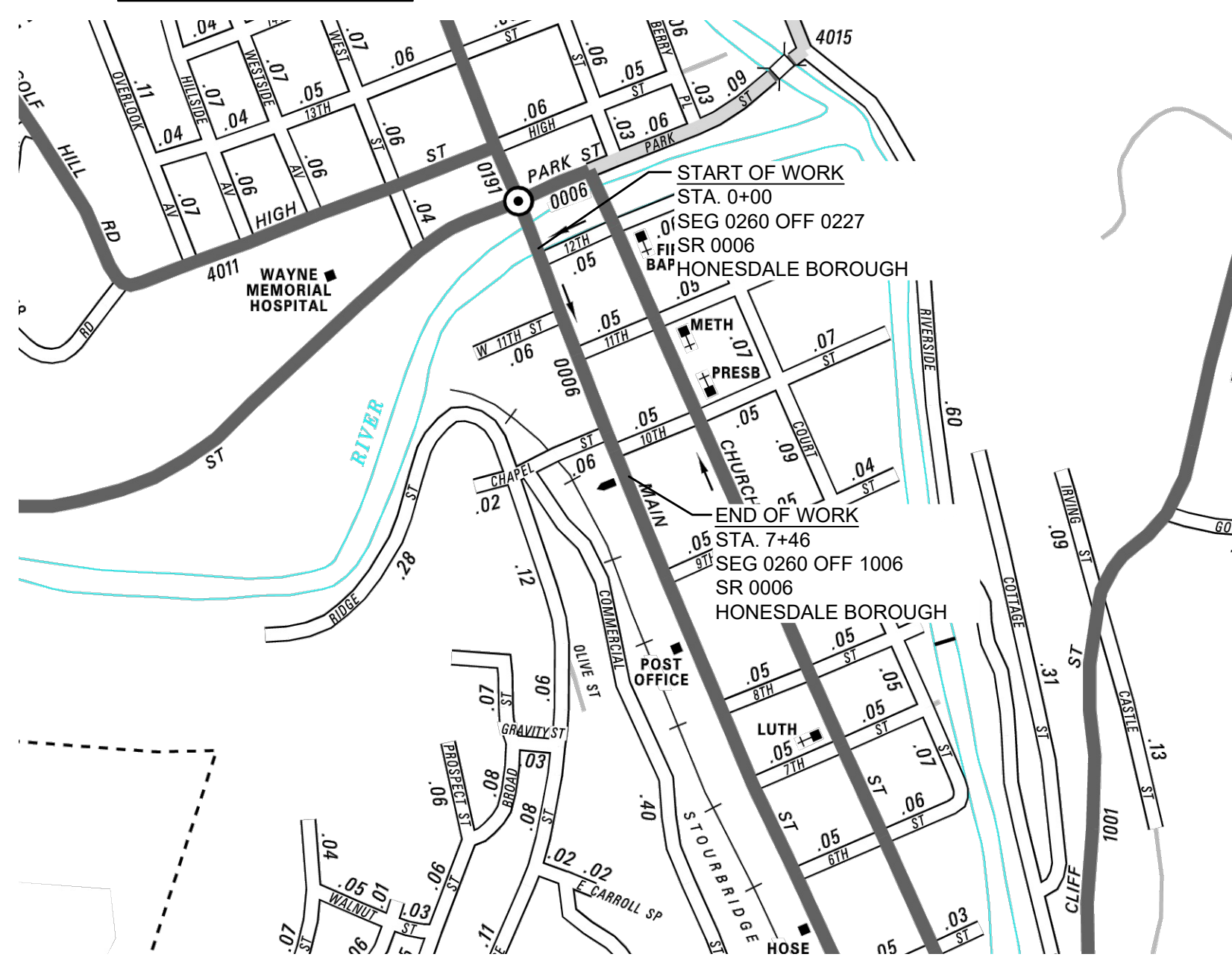
PREPARED BY: WOODLAND DESIGN ASSOCIATES, INC. 119 LINCOLN STREET HONESDALE, PA 18431 REILLY ASSOCIATES CONSULTING ENGINEERS 49 SOUTH MAIN STREET SUITE 200 PITTSBURGH, PA 15222 NORTHEAST INFRASTRUCTURE, LLC. 34 BROWN STREET HONESDALE, PA 18431	RECOMMENDED DATE: _____ _____ DISTRICT EXECUTIVE RECOMMENDED DATE: _____ _____ DEPUTY SECRETARY _____ DATE: _____ _____ SECRETARY OF TRANSPORTATION
PROJECT MANAGER _____ DATE	DRAFT

THE LIMIT OF PROFESSIONAL LIABILITY FOR THIS PROJECT SHALL BE LIMITED TO AN AMOUNT EQUAL TO THE FEE PAID FOR ALL WORK PERFORMED BY WOODLAND DESIGN ASSOCIATES, INC.
 © 2023 WOODLAND DESIGN ASSOCIATES, INC.
 ALL RIGHTS RESERVED, INCLUDING REPRODUCTION AND USE

LIST OF PUBLIC UTILITIES

- SEWER —S— CENTRAL WAYNE REGIONAL AUTHORITY
574 BUCKS COVE ROAD
HONESDALE, PA 18431
DANIEL GUINThER
570-253-1003
- WATER —W— AQUA PENNSYLVANIA INC.
1775 N. MAIN STREET
HONESDALE, PA 18431
877-987-2782
- ELECTRIC —E— PPL ELECTRIC UTILITIES CORP
TWO NORTH NINTH STREET GENN3
ALLENTOWN, PA 18101
800-342-5775
- NATURAL GAS —G— UGI UTILITIES
350 ERIE ST.
HONESDALE, PA 18431
800-276-2722
- TV/COMM —U— BLUE RIDGE CABLE
HAWLEY, PA 18428
570-226-4914
- PHONE —T— VERIZON PENNSYLVANIA LLC
300 E. LIARD STREET
WILKES-BARRE, PA 18702
Michael.Navich@vtr.com

CALL BEFORE YOU DIG!
BEFORE YOU DIG ANYWHERE IN PENNSYLVANIA CALL
1-800-242-1776 PA ACT 287 OF 1974 REQUIRES
THREE WORKING DAYS NOTICE TO UTILITIES BEFORE
YOU EXCAVATE, DRILL, OR BLAST
PENNSYLVANIA ONE CALL SYSTEM INC.,
SERIAL NUMBER 20242870292



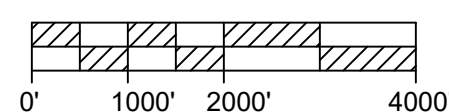
LEGEND

- LIMITED ACCESS HIGHWAY
- STATE ROUTE AND NUMBER
- STATE MAINTAINED BRIDGE ON BOROUGH STREET
- BOROUGH STREET NAME AND SEGMENT LENGTH IN MILES
- TURNBACK BOROUGH STREET
- BOROUGH ALLEY
- OTHER ROAD
- RAILROAD
- STATE BOUNDARY
- COUNTY BOUNDARY
- TOWNSHIP BOUNDARY
- CITY BOUNDARY
- BOROUGH BOUNDARY
- MUNICIPAL BUILDING
- SPLIT MILEAGE BETWEEN MUNICIPALITIES
- SCHOOL, COLLEGE OR UNIVERSITY
- POINT OF INTEREST



LOCATION MAP

SCALE: 1"=2000'



TABULATION OF OVERALL LENGTH

START OF WORK STA 0260, OFFSET 0227 TO STOP OF WORK STA 0260 OFFSET 1006 = 824 FT. = 0.16 MI.

TABULATION OF CONSTRUCTION LENGTH

START OF WORK STA 0260, OFFSET 0227 TO STOP OF WORK STA 0260 OFFSET 1006 = 824 FT. = 0.16 MI.

SUMMARY OF CONTROL POINT COORDINATES

BASED ON PENNSYLVANIA STATE PLAN COORDINATE SYSTEM

ROUTE	STATION/OFFSET	POINT NUMBER	DESCRIPTION	COORDINATES	
				NORTH	EAST
SR 0006	-	1	NAIL	000000.0000	0000000.0000
SR 0006					
SR 0006					
SR 0006					
SR 0006					
SR 0006					
SR 0006					
SR 0006					
SR 0006					
SR 0006					

NOTE: FOUR (4) PLACE COORDINATES ARE USED FOR COMPUTATIONAL PURPOSES ONLY AND DO NOT IMPLY A PRECISION BEYOND TWO (2) PLACES.

SUMMARY OF PROJECT COORDINATES

BASED ON PENNSYLVANIA STATE PLAN COORDINATE SYSTEM

ROUTE	STATION	POINT	BEARING	COORDINATES	
				NORTH	EAST
SR 0006 CONSTRUCTION BASELINE	-	-	-	000000.0000	0000000.0000

NOTE: FOUR (4) PLACE COORDINATES ARE USED FOR COMPUTATIONAL PURPOSES ONLY AND DO NOT IMPLY A PRECISION BEYOND TWO (2) PLACES.

EARTHWORK SUMMARY ENTIRE PROJECT

THE INFORMATION ON ESTIMATED AMOUNTS OF EARTHWORK HAS BEEN USED IN THE PRELIMINARY ESTIMATE. DO NOT USE AS A WAIVER OF ANY PROVISIONS OF THE SPECIFICATIONS AND CONTRACTS.

CUBIC YARDS OF EXCAVATION						CUBIC YARDS OF COMPLETED EMBANKMENT	CUBIC YARDS OF BORROW EXCAVATION	CUBIC YARDS OF SELECT BORROW	CUBIC YARDS OF WASTE
CLASS 1	CLASS 1A	CLASS 1B	CLASS 2	CLASS 3	CLASS 4				
-	-	-	-	-	-	-	-	-	-

DISTRICT	COUNTY	BOROUGH	ROUTE	SECTION	SHEET	
4-0	WAYNE	HONESDALE	0006	673	2 OF 25	
REVISION NUMBER	REVISIONS				DATE	BY

ECMS No. 121535

GENERAL NOTES

- THE LEGAL RIGHT-OF-WAY ON SR 0006, VARIES. SEE ATTACHED R/W MAPS FROM ARCHIVE.
- THE DEPARTMENT RESERVES THE RIGHT TO ELIMINATE ANY OR ALL OF THIS WORK. DO NOT PERFORM WORK EXCEPT THAT WHICH IS WITHIN THE HIGHWAY RIGHT-OF-WAY UNTIL SO ORDERED IN WRITING BY THE ENGINEER.

DETAILS, OTHER THAN THOSE INDICATED, ARE ON THE FOLLOWING, MOST CURRENT EDITION, OF THE FOLLOWING STANDARD DRAWINGS:

- PENNDOT PUBLICATION RC-10 - CLASSIFICATION OF EARTHWORK
- PENNDOT PUBLICATION RC-13M - PAY LIMIT OF SUBBASE
- PENNDOT PUBLICATION RC-30M - SUBSURFACE DRAINS
- PENNDOT PUBLICATION RC-39M - STANDARD MANHOLES
- PENNDOT PUBLICATION RC-45M - INLET TOPS, GRATES, AND FRAMES
- PENNDOT PUBLICATION RC-46M - INLET BOXES
- PENNDOT PUBLICATION RC-64M - CURBS AND GUTTERS
- PENNDOT PUBLICATION RC-67M - CURB RAMP AND SIDEWALKS
- PENNDOT PUBLICATION RC-70M - PERIMETER CONTROL DEVICES
- PENNDOT PUBLICATION RC-72M - INLET AND OUTLET PROTECTION
- PENNDOT PUBLICATION RC-80M - HIGHWAY LIGHTING FOUNDATIONS
- PENNDOT PUBLICATION RC-81M - HIGHWAY LIGHTING JUNCTION BOXES
- PENNDOT PUBLICATION RC-83M - HIGHWAY LIGHTING CONVENTIONAL LIGHTING POLES
- PENNDOT PUBLICATION RC-84M - HIGHWAY LIGHTING DETAILS
- PENNDOT PUBLICATION TC-8600 - PAVEMENT MARKINGS CONVENTIONAL
- PENNDOT PUBLICATION TC-8702B - POST MOUNTED SIGNS
- PENNDOT PUBLICATION TC-8716 - TRAFFIC CONTROL SIGNING
- PENNDOT PUBLICATION TC-8717 - TEMPORARY PORTABLE SIGN POST
- PENNDOT PUBLICATION NO. 34, APPROVED AGGREGATE PRODUCERS (BULLETIN 14)
- PENNDOT PUBLICATION NO. 35, APPROVED CONSTRUCTION MATERIALS (BULLETIN 15)
- PENNDOT PUBLICATION NO. 41, PRODUCERS OF BITUMINOUS MATERIAL (BULLETIN 41)
- PENNDOT PUBLICATION NO. 42, PRODUCERS OF READY-MIX CONCRETE (BULLETIN 42)
- PENNDOT PUBLICATION NO. 46, TRAFFIC ENGINEERING MANUAL
- PENNDOT PUBLICATION NO. 72M, STANDARDS FOR ROADWAY CONSTRUCTION
- PENNDOT PUBLICATION NO. 111, PAVEMENT MARKINGS AND SIGNING STANDARDS
- PENNDOT PUBLICATION NO. 212, OFFICIAL TRAFFIC CONTROL DEVICES
- PENNDOT PUBLICATION NO. 213, TEMPORARY TRAFFIC CONTROL GUIDELINES
- PENNDOT PUBLICATION NO. 236, HANDBOOK OF APPROVED SIGNS
- PENNDOT PUBLICATION NO. 408, SPECIFICATIONS

DO NOT INTERFERE WITH THE OPERATION OF ANY FIRE HYDRANT, FIRE CALL BOX OR POLICE CALL BOX.

THREE TO TEN WORKING DAYS PRIOR TO EXCAVATION BASED ON THE COMPLEXITY OF THE PROJECT, THE CONTRACTOR MUST CONTACT THE PA ONE CALL SYSTEM, INC., PHONE 1-800-242-1776, SERIAL NO. 20252471370. ADDITIONAL INFORMATION IS AVAILABLE AT [HTTPS://WWW.PA1CALL.ORG/PA811/PUBLIC/](https://www.pa1call.org/pa811/public/).

THE CONTRACTOR IS REQUIRED TO NOTIFY THE DEPARTMENT AND SUBMIT AN ALLEGED VIOLATION REPORT (AVR) TO THE PA PUBLIC UTILITY COMMISSION THROUGH THE PA ONE CALL SYSTEM, WWW.PA1CALL.ORG, WITHIN TEN (10) BUSINESS DAYS AFTER A UTILITY LINE IS STRUCK, DAMAGED, OR PREVIOUS DAMAGE IS DISCOVERED AS REQUIRED BY PENNSYLVANIA'S UNDERGROUND UTILITY LINE PROTECTION LAW ACT 50 (P.L.852, NO. 287 AMENDED OCT. 30, 2017)

THE HORIZONTAL CONTROL FOR THIS PROJECT IS BASED ON THE PENNSYLVANIA STATE PLANE COORDINATE SYSTEM (NAD 83 PA NORTH ZONE).

THE VERTICAL CONTROL FOR THIS PROJECT IS BASED ON THE NORTH AMERICAN VERTICAL DATUM OF 1988 (NAVD 88).

EXISTING LEGEND

- ROAD EDGE
- PROPERTY LINE
- LEGAL RIGHT OF WAY LINE
- STORM PIPE
- FENCE
- OVERHEAD ELEC/TEL
- GAS LINE
- WATER LINE
- SANITARY PIPE
- UNDERGROUND ELEC/TEL
- EXISTING GUIDERAIL
- SAN. MANHOLE
- STORM MANHOLE
- TELEPHONE MANHOLE
- POWER MANHOLE
- UNKNOWN MANHOLE
- GAS VALVE
- WATER VALVE
- FIRE HYDRANT
- LIGHT POLE
- JUNCTION BOX
- INLET
- FLAG POLE
- SIGN
- UTILITY POLE
- CLEANOUT
- SHRUB
- TREE



CALL BEFORE YOU DIG!
PA LAW REQUIRES 3 WORKING DAYS
NOTICE FOR CONSTRUCTION PHASE
BEFORE YOU DIG - DRILL - BLAST,
CALL PA ONE CALL SYSTEM INC.
AT 1-800-242-1776
SERIAL NO:
SEE COVER SHEET

DRAFT

THE LIMIT OF PROFESSIONAL LIABILITY FOR THIS PROJECT SHALL BE LIMITED TO AN AMOUNT EQUAL TO THE FEE PAID FOR ALL WORK PERFORMED BY WOODLAND DESIGN ASSOCIATES, INC.
© 2026 WOODLAND DESIGN ASSOCIATES INC
ALL RIGHTS RESERVED, INCLUDING REPRODUCTION AND USE

PROPERTY OWNERS	
△ HE PIN HUI	1143 MAIN ST.
△ STINNARD LESTER	1139 MAIN ST.
△ ZIMMER MARK R. & LINDA M.	1133 MAIN ST.
△ HULICH PARTNERS	1129 MAIN ST.
△ STEPHENS WAYNE W. & JUDITH A.	PARKING LOT
△ STEPHENS JUDITH	1111 MAIN ST.

PROPERTY OWNERS	
△ TIME AWAY 1055 MAIN STREET LLC.	1055, 1043, & 1041 MAIN ST.
△ BOMANTE NICOLAIS	1037 MAIN ST.
△ C & J PROPERTY MANAGEMENT CO. INC.	1029 MAIN ST.
△ 1023 MAIN ST. LLC.	1023 MAIN ST.
△ BETTER BEST LLC.	1019 MAIN ST.
△ FIRST NATIONAL COMMUNITY BANK	1001 MAIN ST.
△ TIME AWAY 102 10TH ST. LLC.	967 MAIN ST.
△ WAYNE COUNTY ARTS ALLIANCE	959 MAIN ST.

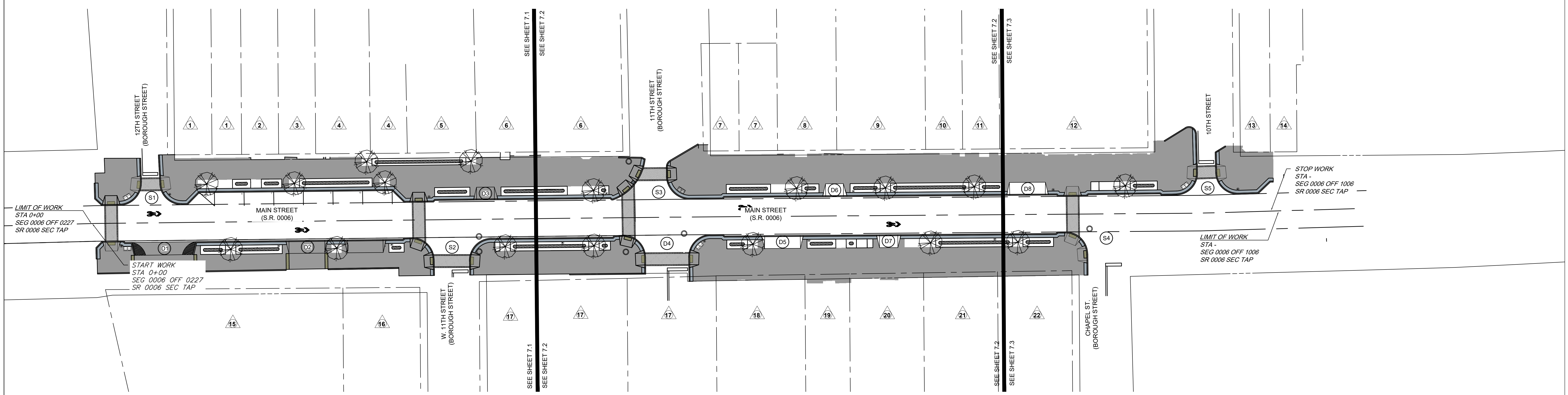
DISTRICT	COUNTY	BOROUGH	ROUTE	SECTION	SHEET	
4-0	WAYNE	HONSDALE	0006	673	3 OF 25	
REVISION NUMBER	REVISIONS				DATE	BY

ECMS No. 121535

STREET AND DRIVEWAY PERMITTING CHART							
ID NUMBER	LAT/LONG	EXISTING SURFACE	MUNICIPAL - COMMERCIAL - RESIDENTIAL	OWNER	PERMITTED (Y/N)	PERMIT No.	NOTES
12th STREET							
S1	41.576455, -75.257705	ASPHALT	MUNICIPAL	HONSDALE BOROUGH	Y	-	12th STREET
S2	41.575921, -75.257502	ASPHALT	MUNICIPAL	HONSDALE BOROUGH	N	-	WEST 11th STREET
S3	41.575549, -75.257271	ASPHALT	MUNICIPAL	HONSDALE BOROUGH	N	-	11th STREET
DRIVEWAY							
D1	41.576395, -75.257803	ASPHALT	COMMERCIAL	FOWLER SERVICE	N	-	INGRESS ONLY
D2	41.576145, -75.257683	ASPHALT	COMMERCIAL	FOWLER SERVICE	N	-	EGRESS ONLY
D3	41.575868, -75.257414	ASPHALT	COMMERCIAL	STEPHENS PHARMACY	Y	04055818	INGRESS ONLY
D4	41.575524, -75.257369	ASPHALT	COMMERCIAL	TH MINIT MARKETS, INC	N	-	INGRESS & EGRESS

STREET AND DRIVEWAY PERMITTING CHART							
ID NUMBER	LAT/LONG	EXISTING SURFACE	MUNICIPAL - COMMERCIAL - RESIDENTIAL	OWNER	PERMITTED (Y/N)	PERMIT No.	NOTES
11th STREET							
S4	41.574755, -75.257020	ASPHALT	MUNICIPAL	HONSDALE BOROUGH	N	-	CHAPEL STREET
S5	41.574616, -75.256821	ASPHALT	MUNICIPAL	HONSDALE BOROUGH	N	-	10th STREET
DRIVEWAY							
D5	41.575319, -75.257281	CONCRETE	COMMERCIAL	1040 MAIN STREET LLC.	N	-	INGRESS & EGRESS
D6	41.575259, -75.257122	CONCRETE	COMMERCIAL	C & J PROPERTY MANAGEMENT, CO. INC.	N	-	INGRESS & EGRESS
D7	41.575134, -75.257196	CONCRETE	COMMERCIAL	THE COOPERAGE PROJECT INC.	N	-	INGRESS & EGRESS
D8	41.574922, -75.256961	ASPHALT	COMMERCIAL	FIRST NATIONAL COMMUNITY BANK	N	-	EGRESS ONLY

EXISTING PAVEMENT HISTORY
 48' SPAV, ASP WRG, 64S-22, 9.5MM, E/ DEPTH: 1.5" (YEAR 2022)
 48' SPAV, ASP WRGSCRC, 64S-22, 9.5 / DEPTH: 5" (YEAR 2022)
 48' MILLING (AVERAGE DEPTH) / DEPTH: -2" (YEAR 2022)
 48' SPAV, HMA WRG, 64-22, 9.5MM, E/ DEPTH (YEAR 2015)
 48' MILLING (AVERAGE DEPTH) / DEPTH: -1.5" (YEAR 2015)
 48' BITUMINOUS WEARING COURSE ID3 / DEPTH: 2" (YEAR 1997)
 48' MILLING (AVERAGE DEPTH) / DEPTH -2" (YEAR 1997)

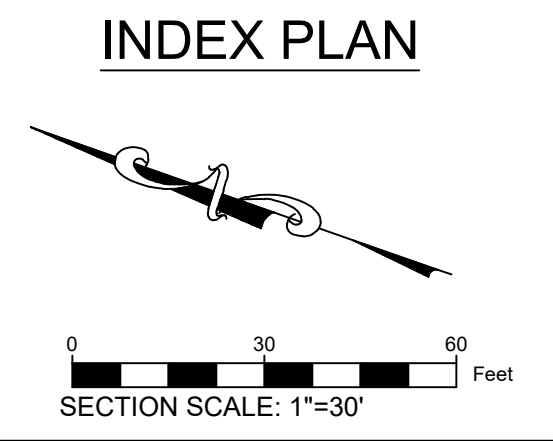


PROPERTY OWNERS	
△ DEAN FOWLER SERVICE STATION INC.	1140 MAIN ST.
△ AAA NORTH PENN	1128 MAIN ST.
△ TH MINIT MARKETS LLC.	1050 MAIN ST.

PROPERTY OWNERS	
△ 1040 MAIN STREET LLC.	1040 MAIN ST.
△ WAYNE MEMORIAL HOSPITAL FOUNDATION INC.	1036 MAIN ST.
△ THE COOPERAGE PROJECT INC.	1030 MAIN ST.
△ COSCIA RICHARD & CAROL	1008 MAIN ST.
△ GRZEJKA ROMAN	1002 MAIN ST.

LEGEND

△ #	PROPERTY OWNER
—	MATCH LINE
⊙ #	SIDE STREET
⊕ #	DRIVEWAY



LEGEND - EXISTING

—	ROAD EDGE	⊕	BASE LINE
—	PROPERTY LINE	⊙	SAN. MANHOLE
—	LEGAL RIGHT OF WAY LINE	⊕	STORM MANHOLE
—	STORM PIPE	⊕	TELEPHONE MANHOLE
—	FENCE	⊕	POWER MANHOLE
—	GAS LINE	⊕	GAS VALVE
—	WATER LINE	⊕	WATER VALVE
—	SANITARY PIPE	⊕	FIRE HYDRANT
—	UNDERGROUND ELEC/TEL	⊕	LIGHT POLE
⊕	INLET	⊕	JUNCTION BOX
⊕	FLAG POLE		
⊕	SIGN		
⊕	UTILITY POLE		
⊕	CLEANOUT		

THE LIMIT OF PROFESSIONAL LIABILITY FOR THIS PROJECT SHALL BE LIMITED TO AN AMOUNT EQUAL TO THE FEE PAID FOR ALL WORK PERFORMED BY WOODLAND DESIGN ASSOCIATES, INC.
 © 2026 WOODLAND DESIGN ASSOCIATES, INC.
 ALL RIGHTS RESERVED, INCLUDING REPRODUCTION AND USE



CALL BEFORE YOU DIG!
 PA LAW REQUIRES 3 WORKING DAYS NOTICE FOR CONSTRUCTION PHASE BEFORE YOU DIG - DRILL - BLAST. CALL PA ONE CALL SYSTEM INC. AT 1-800-242-1776
 SERIAL NO: SEE SHEET 1

DRAFT

SUMMARY

DISTRICT	COUNTY	BOROUGH	ROUTE	SECTION	SHEET
4-0	WAYNE	HONESDALE	0006	673	4 OF 25
REVISION NUMBER	REVISIONS				DATE BY

ECMS No. 121535

QUANTITY	ITEM NO	DESCRIPTION	DESIGN NO.	FOR TAB SEE SHEET	QUANTITY	ITEM NO	DESCRIPTION	DESIGN NO.	FOR TAB SEE SHEET	QUANTITY	ITEM NO	DESCRIPTION	DESIGN NO.	FOR TAB SEE SHEET	QUANTITY	ITEM NO	DESCRIPTION	DESIGN NO.	FOR TAB SEE SHEET
	UNIT					UNIT					UNIT					UNIT			
-	0203 0004 CY	CLASS 1B EXCAVATION			-	0695 0003 SF	DETECTABLE WARNING SURFACE, POLYMER CONCRETE			-	0910 7020 EACH	COMPLETE POWER SUPPLY SYSTEM							
-	0313 0524 SY	SUPERPAVE ASPHALT MIXTURE DESIGN, BASE COURSE, PG 64S-22, 3 TO <10 MILLION ESALS, 25.0 MM MIX, 5" DEPTH			-	0695 0004 SF	DETECTABLE WARNING SURFACE, POLYMER COMPOSITE			-	0910 7210 LS	TESTING OF ENTIRE LIGHTING SYSTEM							
-	0350 0106 SY	SUBBASE 6" DEPTH (NO. 2A)			-	0802 0001 CY	TOPSOIL FURNISHED AND PLACED			-	0931 0003 SF	POSTED MOUNTED SIGNS, TYPE B, STEEL SQUARE POST							
-	0413 6055 SY	SUPERPAVE ASPHALT MIXTURE DESIGN, BINDER COURSE, PG 64S-22, 3 TO <10 MILLION ESALS, 19.0 MM MIX, 2 1/2" DEPTH			-	0804 0001 LB	SEEDING AND SOIL SUPPLEMENTS - FORMULA B, INCLUDING MULCH			-	0941 0001 EACH	RESET POST MOUNTED SIGNS, TYPE B							
-	0460 0001 SY	APHALT TACK COAT			-	0805 0015 SY	MULCHING - SHREDDED BARK			-	0945 0001 EACH	RESET POST MOUNTED SIGNS, TYPE F							
-	0601 0352 LF	15" THERMOPLASTIC PIPE, GROUP III			-	0845 0001 DOLLAR	UNFORESEEN WATER POLLUTION CONTROL			-	0954 0302 EACH	JUNCTION BOX, JB-27							
-	0601 7308 LF	15" REINFORCED CONCRETE PIPE, TYPE B, 20'			-	0860 0000 EACH	INLET FILTER BAG FOR TYPE M INLET			-	0954 0302 EACH	JUNCTION BOX, JB-27							
-	0605 2771 SET	TYPE C FRAME AND BICYCLE SAFE GRATE			-	0860 0002 EACH	INLET FILTER BAG FOR TYPE C INLET			-	0960 0005 LF	6" WHITE HOT THERMOPLASTIC PAVEMENT MARKINGS							
-	4605 2850 EACH	STANDARD INLET BOX, INCLUDING INLET TRAP AND ALL PIPE CONNECTIONS		X	-	0901 0001 LS	MAINTENANCE AND PROTECTION OF TRAFFIC DURING CONSTRUCTION			-	0960 0021 LF	24" WHITE HOT THERMOPLASTIC PAVEMENT MARKINGS							
-	4605 2854 EACH	TYPE 4 INLET BOX, INCLUDING INLET TRAP AND ALL PIPE CONNECTIONS			-	0901 0240 SF	ADDITIONAL TRAFFIC CONTROL SIGNS			-	0962 1000 LF	4" WHITE WATERBORNE PAVEMENT MARKINGS							
-	4605 2858 EACH	TYPE 5 INLET BOX, INCLUDING INLET TRAP AND ALL PIPE CONNECTIONS			-	0901 0461 EACH	FULL-MATRIX CHANGEABLE MESSAGE SIGN WITHOUT TELECOMMUNICATIONS			-	0962 1005 LF	4" YELLOW WATERBORNE PAVEMENT MARKINGS							
-	0605 3010 EACH	TYPE 4 MANHOLE, STORMWATER			-	0910 0154 EACH	POLE FOUNDATION, TYPE FC			-	0963 0004 LF	4" PAVEMENT MARKING REMOVAL							
-	0606 0150 EACH	GRADE ADJUSTMENT OF EXISTING MANHOLES			-	0910 4111 LF	AWG 1/0 UNDERGROUND CABLE, COPPER, 1 CONDUCTOR			-	0971 0001 EACH	REMOVE POST MOUNTED SIGNS, TYPE B							
X	0608 0001 LS	MOBILIZATION			-	0910 4112 LF	AWG 1 UNDERGROUND CABLE, COPPER, 1 CONDUCTOR			-	0975 0001 EACH	REMOVE POST MOUNTED SIGNS, TYPE F							
X	0608 0001 LS	MOBILIZATION			-	0910 4113 LF	AWG 2 UNDERGROUND CABLE, COPPER, 1 CONDUCTOR			-	9000 0001 SY	PATTERNED AND COLORED CEMENT CONCRETE SIDEWALK, 6" DEPTH							
X	0609 0004 LS	INSPECTOR'S FIELD OFFICE AND INSPECTION FACILITIES, TYPE C			-	0910 4114 LF	AWG 4 UNDERGROUND CABLE, COPPER, 1 CONDUCTOR			-	9000 0002 LF	RELOCATE CHAIN LINK FENCE							
X	0609 0009 LS	EQUIPMENT PACKAGE			-	0910 4115 LF	AWG 6 UNDERGROUND CABLE, COPPER, 1 CONDUCTOR			-	9000 0004 EACH	RELOCATE USPS COLLECTION BOX							
-	0630 0035 LF	PLAIN CEMENT CONCRETE CURB, 6" HEIGHT, INCLUDING THE REMOVAL OF EXISTING CURB			-	0910 4116 LF	AWG 8 UNDERGROUND CABLE, COPPER, 1 CONDUCTOR			-	9000 0005 EACH	LED LUMINAIRE, POLE TOP MOUNT							
-	0676 0001 SY	CEMENT CONCRETE SIDEWALK			-	0910 5051 LF	1" DIRECT BURIAL CONDUIT			-	9000 0006 EACH	POST TOP MOUNT DECORATIVE STREET LIGHT ASSEMBLY							
-	0676 0003 SY	SIDEWALKS AND DRIVEWAY APRONS THROUGH DRIVEWAYS			-	0910 5053 LF	1 1/2" DIRECT BURIAL CONDUIT			-	9000 0007 EACH	ELECTRICAL RECEPTACLE							
X	0686 0020 LS	CONSTRUCTION SURVEYING, TYPE B.			-	0910 5055 LF	2" DIRECT BURIAL CONDUIT												
X	0689 0003 LS	CPM SCHEDULE			-	0910 5057 LF	2 1/2" DIRECT BURIAL CONDUIT												
-	0690 0001 DOLLAR	INTERNAL FACILITATION			-	0910 5059 LF	3" DIRECT BURIAL CONDUIT												
-	0690 0001 DOLLAR	DETECTABLE WARNING SURFACE, CAST IRON			-	4910 6000 LF	TRENCH, EXTRA DEPTH												

◆-SEE SPECIAL PROVISIONS



CALL BEFORE YOU DIG!
PA LAW REQUIRES 3 WORKING DAYS NOTICE FOR CONSTRUCTION PHASE BEFORE YOU DIG - DRILL-BLAST, CALL PA ONE CALL SYSTEM INC. AT 1-800-242-1776
SERIAL NO:
SEE SHEET 1

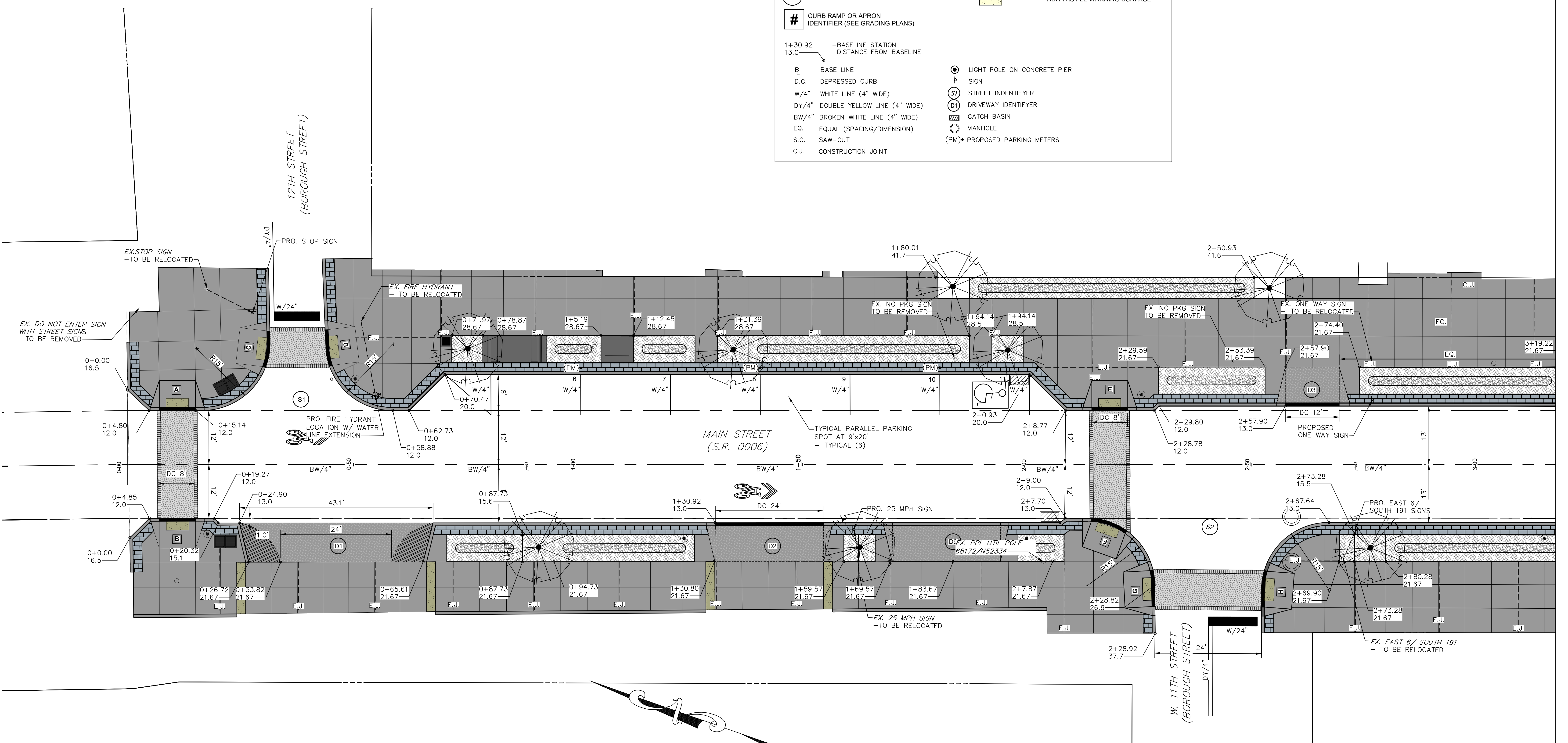
DRAFT

DISTRICT	COUNTY	BOROUGH	ROUTE	SECTION	SHEET	
4-0	WAYNE	HONESDALE	0006	673	7 OF 25	
REVISION NUMBER	REVISIONS				DATE	BY

ECMS No. 121535

PROPOSED LEGEND

- PROPERTY OWNER
- MATCH LINES
- STATIONING
- SECTION CUT LINES (SEE SECTION PLANS)
- STREET INTERSECTION NUMBER
- DRIVEWAY INTERSECTION NUMBER
- CURB RAMP OR APRON IDENTIFIER (SEE GRADING PLANS)
- 6" CONCRETE CURB
- PATTERNED AND COLORED CEMENT CONCRETE SIDEWALK
- SIDEWALKS AND DRIVEWAY APRONS THROUGH DRIVEWAYS
- PLANTED AREAS - 6" TOPSOIL
- DRAINAGE GRAVEL TRENCH
- CONCRETE WALKWAY
- ADA TACTILE WARNING SURFACE
- 1+30.92 - BASELINE STATION
- 13.0 - DISTANCE FROM BASELINE
- BASE LINE
- D.C. DEPRESSED CURB
- W/4" WHITE LINE (4" WIDE)
- DY/4" DOUBLE YELLOW LINE (4" WIDE)
- BW/4" BROKEN WHITE LINE (4" WIDE)
- EQ. EQUAL (SPACING/DIMENSION)
- S.C. SAW-CUT
- C.J. CONSTRUCTION JOINT
- LIGHT POLE ON CONCRETE PIER
- SIGN
- STREET IDENTIFIER
- DRIVEWAY IDENTIFIER
- CATCH BASIN
- MANHOLE
- PROPOSED PARKING METERS



THE LIMIT OF PROFESSIONAL LIABILITY FOR THIS PROJECT SHALL BE LIMITED TO AN AMOUNT EQUAL TO THE FEE PAID FOR ALL WORK PERFORMED BY WOODLAND DESIGN ASSOCIATES, INC.
 © 2025 WOODLAND DESIGN ASSOCIATES INC
 ALL RIGHTS RESERVED, INCLUDING REPRODUCTION AND USE



CALL BEFORE YOU DIG!
 PA LAW REQUIRES 3 WORKING DAYS NOTICE FOR CONSTRUCTION PHASE BEFORE YOU DIG - DRILL - BLAST. CALL PA ONE CALL SYSTEM INC. AT 1-800-242-1776
 SERIAL NO:
 SEE COVER SHEET L-000

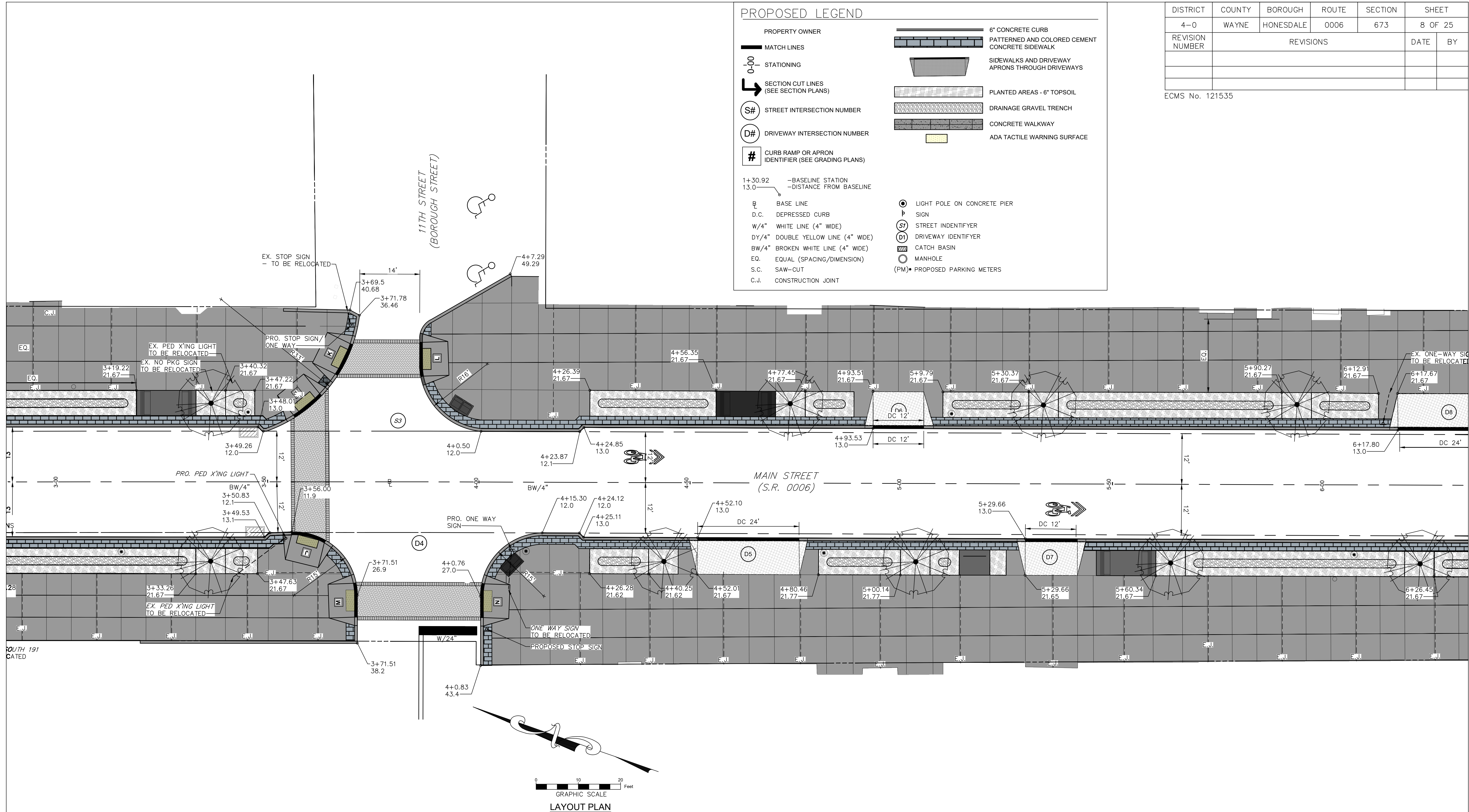
DRAFT

DISTRICT	COUNTY	BOROUGH	ROUTE	SECTION	SHEET
4-0	WAYNE	HONESDALE	0006	673	8 OF 25
REVISION NUMBER	REVISIONS			DATE	BY

ECMS No. 121535

PROPOSED LEGEND

- PROPERTY OWNER
- MATCH LINES
- STATIONING
- SECTION CUT LINES (SEE SECTION PLANS)
- S# STREET INTERSECTION NUMBER
- D# DRIVEWAY INTERSECTION NUMBER
- # CURB RAMP OR APRON IDENTIFIER (SEE GRADING PLANS)
- 1+30.92 - BASELINE STATION
- 13.0 - DISTANCE FROM BASELINE
- BASE LINE
- D.C. DEPRESSED CURB
- W/4" WHITE LINE (4" WIDE)
- DY/4" DOUBLE YELLOW LINE (4" WIDE)
- BW/4" BROKEN WHITE LINE (4" WIDE)
- EQ. EQUAL (SPACING/DIMENSION)
- S.C. SAW-CUT
- C.J. CONSTRUCTION JOINT
- 6" CONCRETE CURB
- PATTERNED AND COLORED CEMENT CONCRETE SIDEWALK
- SIDEWALKS AND DRIVEWAY APRONS THROUGH DRIVEWAYS
- PLANTED AREAS - 6" TOPSOIL
- DRAINAGE GRAVEL TRENCH
- CONCRETE WALKWAY
- ADA TACTILE WARNING SURFACE
- LIGHT POLE ON CONCRETE PIER
- SIGN
- STREET IDENTIFIER
- DRIVEWAY IDENTIFIER
- CATCH BASIN
- MANHOLE
- PROPOSED PARKING METERS



GRAPHIC SCALE
LAYOUT PLAN

THE LIMIT OF PROFESSIONAL LIABILITY FOR THIS PROJECT SHALL BE LIMITED TO AN AMOUNT EQUAL TO THE FEE PAID FOR ALL WORK PERFORMED BY WOODLAND DESIGN ASSOCIATES, INC.
© 2025 WOODLAND DESIGN ASSOCIATES INC
ALL RIGHTS RESERVED, INCLUDING REPRODUCTION AND USE



CALL BEFORE YOU DIG!
PA LAW REQUIRES 3 WORKING DAYS NOTICE FOR CONSTRUCTION PHASE BEFORE YOU DIG - DRILL - BLAST. CALL PA ONE CALL SYSTEM INC. AT 1-800-242-1776
SERIAL NO:
SEE COVER SHEET L-000

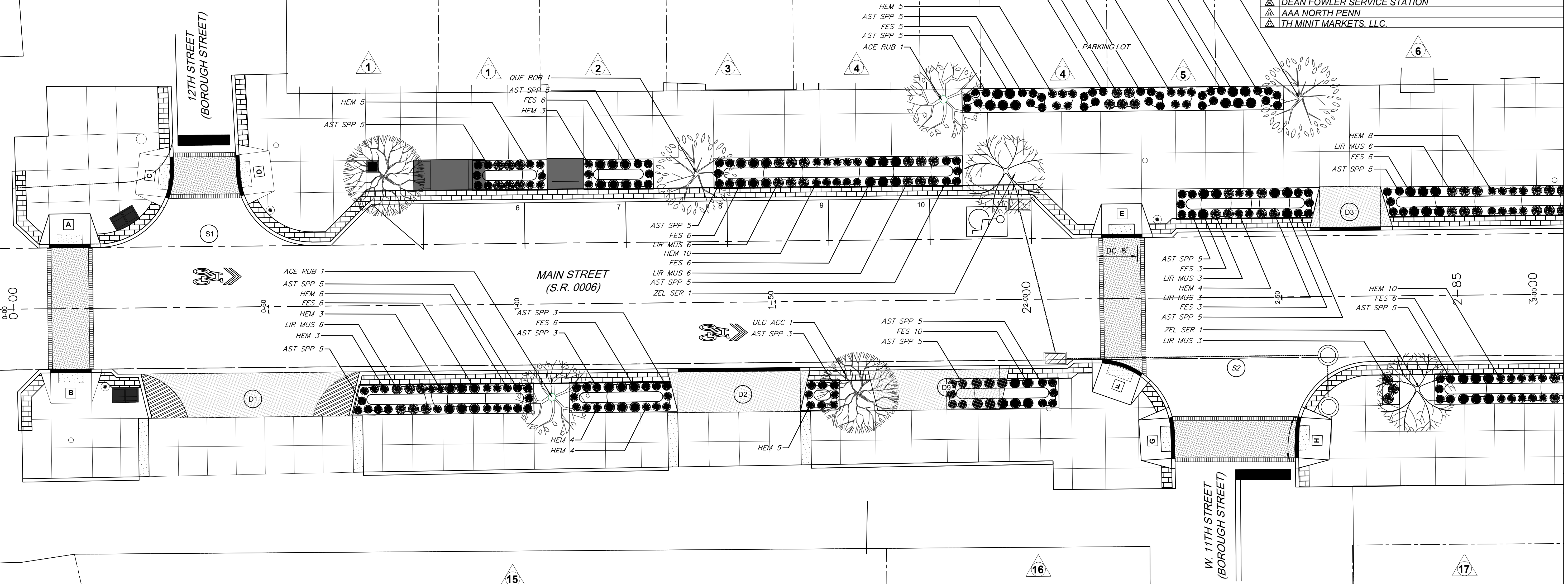
DRAFT

DISTRICT	COUNTY	BOROUGH	ROUTE	SECTION	SHEET
4-0	WAYNE	HONESDALE	0006	673	10 OF 22
REVISION NUMBER	REVISIONS				DATE BY

ECMS No. 121535

PROPERTY OWNERS

- ▲ PIN HUI HE AND XIU PING JIANG, HUSBAND AND WIFE
- ▲ LESTER G. STINNARD JR, HUSBAND AND WIFE
- ▲ MARK R ZIMMER AND LINDA M. ZIMMER HUSBAND AND WIFE
- ▲ HULICH PARTNERS
- ▲ STEPHENS WAYNE W. & JUDITH A.
- ▲ STEPHENS JUDITH
- ▲ DEAN FOWLER SERVICE STATION
- ▲ AAA NORTH PENN
- ▲ TH MINIT MARKETS, LLC.



PROPOSED LEGEND

- ▲ PROPERTY OWNER
- STATIONING
- S# STREET INTERSECTION NUMBER
- D# DRIVEWAY INTERSECTION NUMBER
- # CURB RAMP OR APRON IDENTIFIER (SEE GRADING PLANS)
- 6" CONCRETE CURB
PATTERNED AND COLORED CEMENT
CONCRETE SIDEWALK
- SIDEWALKS AND DRIVEWAY
APRONS THROUGH DRIVEWAYS
- PLANTED AREAS - BARK MULCH
- DRAINAGE GRAVEL TRENCH
- CONCRETE WALKWAY
- ADA TACTILE WARNING SURFACE

TREE PLANTING SCHEDULE

TREES	CODE	QTY	BOTANICAL NAME	COMMON NAME	SIZE	CONTAINER
	ACE RUB	2	Acer Rubrum	Redpointe Maple	2" Cal. Min.	B&B
	ULM ACC	2	Ulmus X Accolade	Hybrid Elm	2" Cal. Min.	B&B
	QUE ROB	2	Quercus Robur	English Oak	2" Cal. Min.	B&B
	ZEL SER	2	Zelkova Serata x Green Vase	Japanese Elm	2" Cal. Min.	B&B

SHRUB PLANTING SCHEDULE

SHRUBS	CODE	QTY	BOTANICAL NAME	COMMON NAME	SIZE	CONTAINER
	AST SPP	99	Astilbe Spp	Astilbe	1-2 gal. Min.	Pot
	FES	68	Festuca	Tufted Fescue	1-2 gal. Min.	Pot
	HEM	72	Hemerocallis	Daylily	1-2 gal. Min.	Pot
	LIR MUS	44	Liriope Muscari	Lily Turf	1-2 gal. Min.	Pot



CALL BEFORE YOU DIG!
PA LAW REQUIRES 3 WORKING DAYS
NOTICE FOR CONSTRUCTION PHASE
BEFORE YOU DIG - DRILL - BLAST.
CALL PA ONE CALL SYSTEM INC.
AT 1-800-242-1776
SERIAL NO:
SEE COVER SHEET I-000

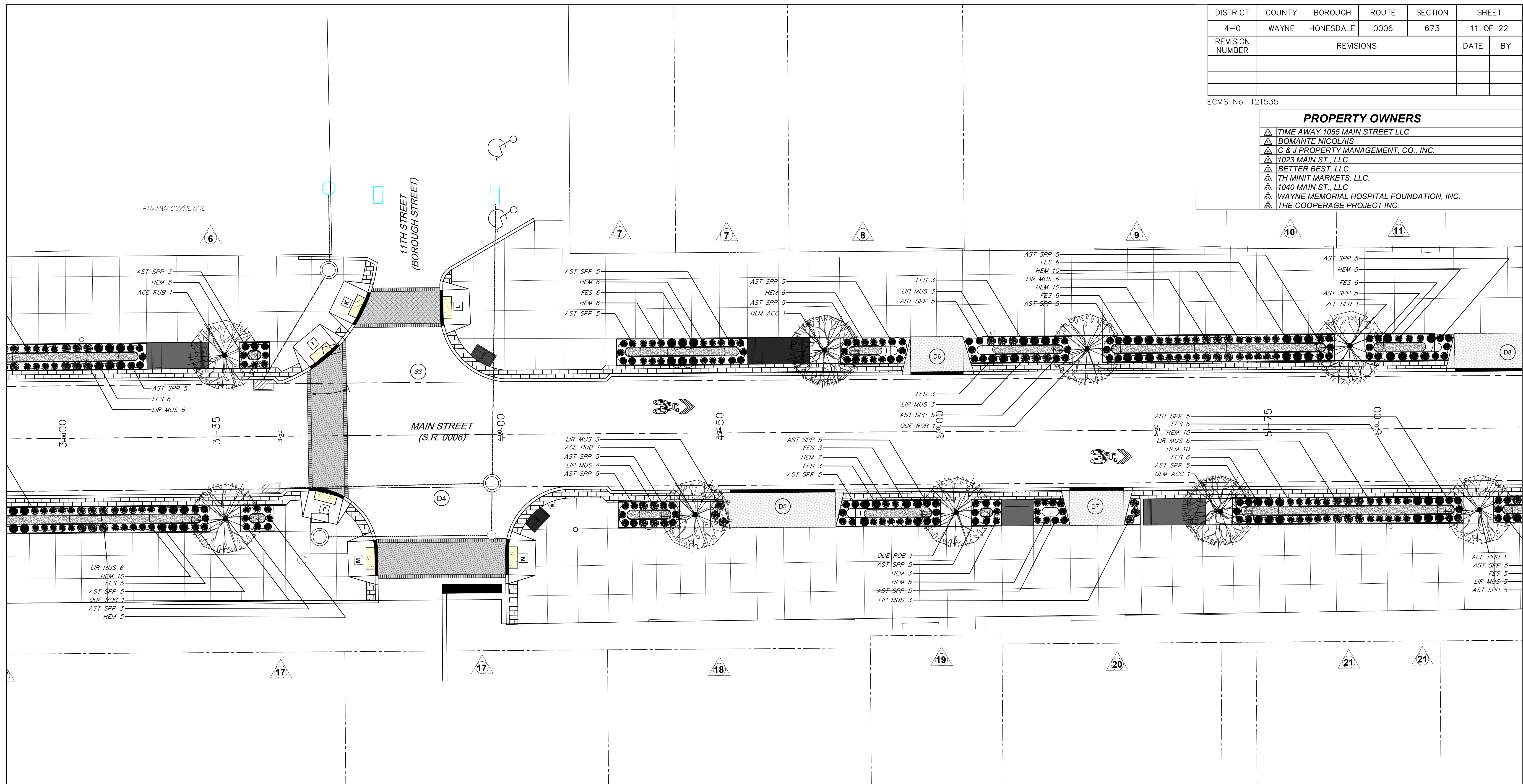
DRAFT

DISTRICT	COUNTY	BOROUGH	ROUTE	SECTION	SHEET
4-0	WAYNE	HONESDALE	0006	673	11 OF 22
REVISION NUMBER	REVISIONS				DATE BY

ECMS No. 121535

PROPERTY OWNERS

- ▲ TIME AWAY 1055 MAIN STREET LLC
- ▲ BOMANTE NICOLAIS
- ▲ C & J PROPERTY MANAGEMENT, CO., INC.
- ▲ 1023 MAIN ST., LLC.
- ▲ BETTER BEST, LLC.
- ▲ TH MINIT MARKETS, LLC.
- ▲ 1040 MAIN ST., LLC
- ▲ WAYNE MEMORIAL HOSPITAL FOUNDATION, INC.
- ▲ THE COOPERAGE PROJECT INC.



PROPOSED LEGEND

- ▲ # PROPERTY OWNER
- 0+00 STATIONING
- S# STREET INTERSECTION NUMBER
- D# DRIVEWAY INTERSECTION NUMBER
- # CURB RAMP OR APRON IDENTIFIER (SEE GRADING PLANS)
- 6" CONCRETE CURB
- PATTERNED AND COLORED CEMENT CONCRETE SIDEWALK
- SIDEWALKS AND DRIVEWAY APRONS THROUGH DRIVEWAYS
- PLANTED AREAS - BARK MULCH
- DRAINAGE GRAVEL TRENCH
- CONCRETE WALKWAY
- ADA TACTILE WARNING SURFACE

TREE PLANTING SCHEDULE

TREES	CODE	QTY	BOTANICAL NAME	COMMON NAME	SIZE	CONTAINER
	ACE RUB	2	Acer Rubrum	Redpointe Maple	2" Cal. Min.	B&B
	ULM ACC	2	Ulmus X Accolade	Hybrid Elm	2" Cal. Min.	B&B
	QUE ROB	3	Quercus Robur	English Oak	2" Cal. Min.	B&B
	ZEL SER	1	Zelkova Serata x Green Vase	Japanese Elm	2" Cal. Min.	B&B

SHRUB PLANTING SCHEDULE

SHRUBS	CODE	QTY	BOTANICAL NAME	COMMON NAME	SIZE	CONTAINER
	AST SPP	106	Astilbe Spp	Astilbe	1-2 gal. Min.	Pot
	FES	60	Festuca	Tufted Fescue	1-2 gal. Min.	Pot
	HEM	96	Hemerocallis	Daylily	1-2 gal. Min.	Pot
	LIR MUS	40	Liriope Muscari	Lily Turf	1-2 gal. Min.	Pot



CALL BEFORE YOU DIG!
 PA LAW REQUIRES 3 WORKING DAYS
 NOTICE FOR CONSTRUCTION PHASE
 BEFORE YOU DIG - DRILL - BLAST.
 CALL PA ONE CALL SYSTEM INC.
 AT 1-800-242-1776
 SERIAL NO:
 SEE COVER SHEET L-000

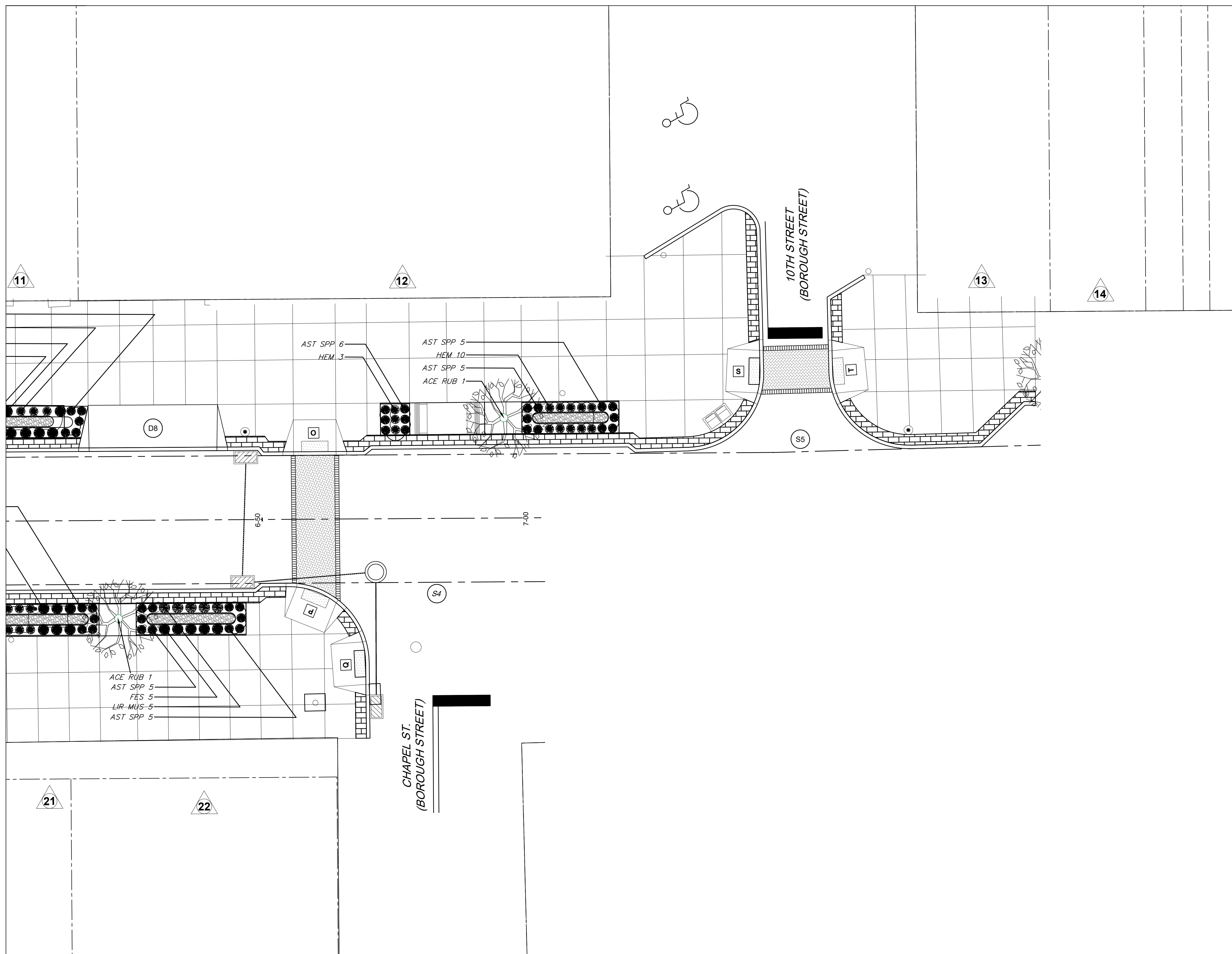
DRAFT

DISTRICT	COUNTY	BOROUGH	ROUTE	SECTION	SHEET
4-0	WAYNE	HONESDALE	0006	673	12 OF 22
REVISION NUMBER	REVISIONS				DATE BY

ECMS No. 121535

PROPERTY OWNERS

- ▲ BETTER BEST, LLC.
- ▲ FIRST NATIONAL COMMUNITY BANK
- ▲ TIME AWAY 102 10TH ST., LLC.
- ▲ WAYNE COUNTY ARTS ALLIANCE
- ▲ COSCIA RICHARD & CAROL
- ▲ GRZEJKA ROMAN



PROPOSED LEGEND

- ▲ # PROPERTY OWNER
- 0+0 STATIONING
- S# STREET INTERSECTION NUMBER
- D# DRIVEWAY INTERSECTION NUMBER
- # CURB RAMP OR APRON IDENTIFIER (SEE GRADING PLANS)
- 6" CONCRETE CURB
- PATTERNED AND COLORED CEMENT CONCRETE SIDEWALK
- SIDEWALKS AND DRIVEWAY APRONS THROUGH DRIVEWAYS
- PLANTED AREAS - BARK MULCH
- DRAINAGE GRAVEL TRENCH
- CONCRETE WALKWAY
- ADA TACTILE WARNING SURFACE

TREE PLANTING SCHEDULE

TREES	CODE	QTY	BOTANICAL NAME	COMMON NAME	SIZE	CONTAINER
	ACE RUB	4	Acer Rubrum	Redpointe Maple	2" Cal. Min.	B&B
	ULM ACC	1	Ulmus X Accolade	Hybrid Elm	2" Cal. Min.	B&B
	QUE ROB	2	Quercus Robur	English Oak	2" Cal. Min.	B&B
	ZEL SER	1	Zelkova Serata x Green Vase	Japanese Elm	2" Cal. Min.	B&B

SHRUB PLANTING SCHEDULE

SHRUBS	CODE	QTY	BOTANICAL NAME	COMMON NAME	SIZE	CONTAINER
	AST SPP	106	Astilbe Spp	Astilbe	1-2 gal. Min.	Pot
	FES	60	Festuca	Tufted Fescue	1-2 gal. Min.	Pot
	HEM	60	Hemerocallis	Daylily	1-2 gal. Min.	Pot
	LIR MUS	55	Liriope Muscari	Lily Turf	1-2 gal. Min.	Pot

THE LIMIT OF PROFESSIONAL LIABILITY FOR THIS PROJECT SHALL BE LIMITED TO AN AMOUNT EQUAL TO THE FEE PAID FOR ALL WORK PERFORMED BY WOODLAND DESIGN ASSOCIATES, INC.
© 2025 WOODLAND DESIGN ASSOCIATES INC
ALL RIGHTS RESERVED, INCLUDING REPRODUCTION AND USE



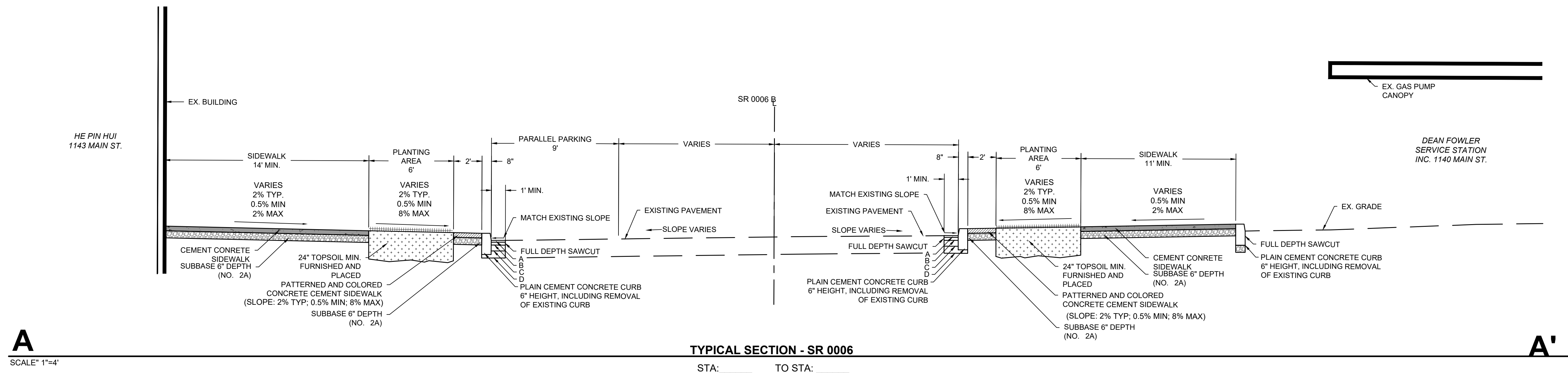
CALL BEFORE YOU DIG!
PA LAW REQUIRES 3 WORKING DAYS
NOTICE FOR CONSTRUCTION PHASE
BEFORE YOU DIG - DRILL - BLAST.
CALL PA ONE CALL SYSTEM INC.
AT 1-800-242-1776
SERIAL NO:
SEE COVER SHEET L-000

DRAFT

PROPOSED PAVEMENT TABLE	
A	SUPERPAVE ASPHALT MIXTURE DESIGN, WEARING COURSE, PG 64S-22 3 TO < 10 MILLION ESALS, 9.5 MM MIX, 1 1/2" DEPTH, SRL-H
B	SUPERPAVE ASPHALT MIXTURE DESIGN, BINDER COURSE, PG 64S-22 3 TO < 10 MILLION ESALS, 19.0 MM MIX, 2 1/2" DEPTH
C	SUPERPAVE ASPHALT MIXTURE DESIGN, BASE COURSE, PG 64S-22 3 TO < 10 MILLION ESALS, 25.0 MM MIX, 5" DEPTH **
D	SUBBASE, 6" DEPTH (NO. 2A)

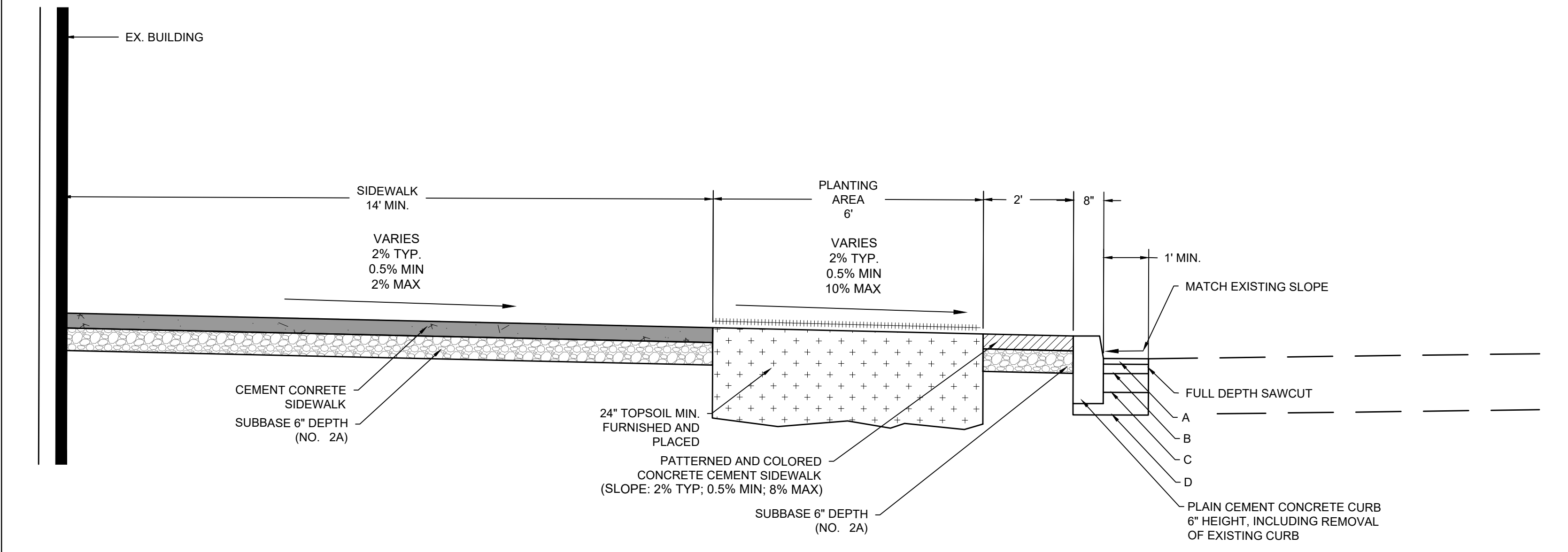
DISTRICT	COUNTY	BOROUGH	ROUTE	SECTION	SHEET	
4-0	WAYNE	HONSDALE	0006	673	13 OF 25	
REVISION NUMBER	REVISIONS				DATE	BY

ECMS No. 121535

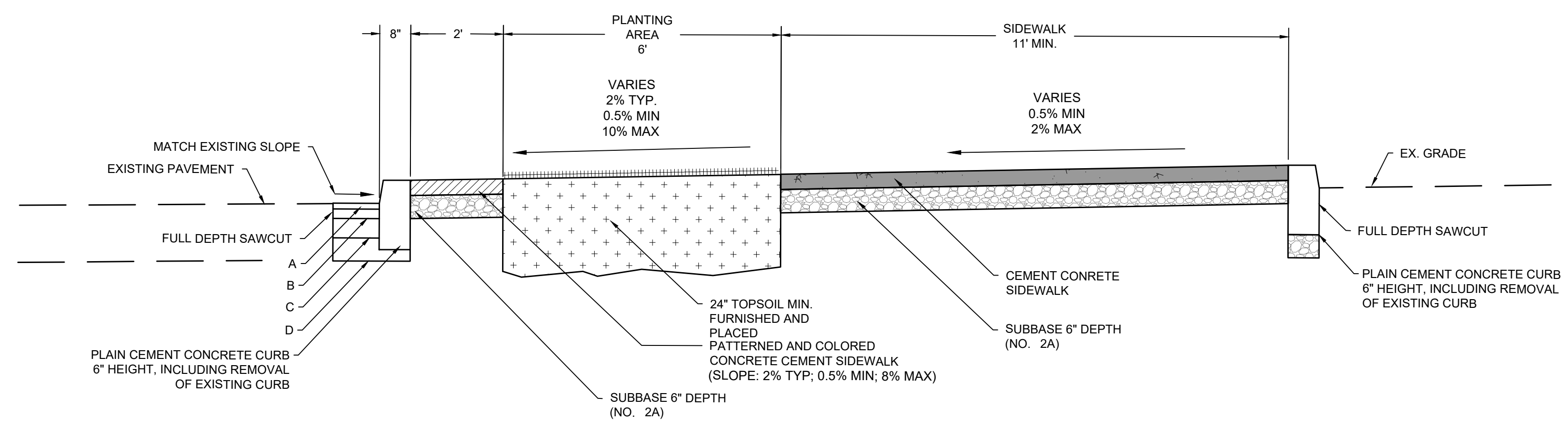


A
SCALE: 1"=4'

A'



SCALE: 1"=2'

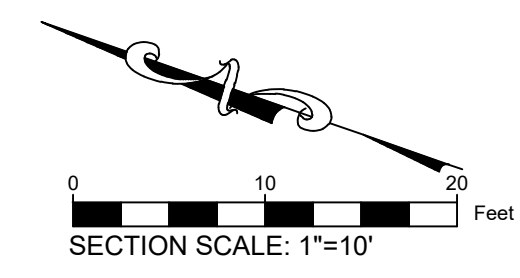


SCALE: 1"=2'

PROPOSED LEGEND

+++++ 24" TOPSOIL MIN. AND FORMULA "B" MULCH, SEE PLANTING PLANS FOR PLANTINGS

THE LIMIT OF PROFESSIONAL LIABILITY FOR THIS PROJECT SHALL BE LIMITED TO AN AMOUNT EQUAL TO THE FEE PAID FOR ALL WORK PERFORMED BY WOODLAND DESIGN ASSOCIATES, INC.
 © 2026 WOODLAND DESIGN ASSOCIATES INC. ALL RIGHTS RESERVED, INCLUDING REPRODUCTION AND USE



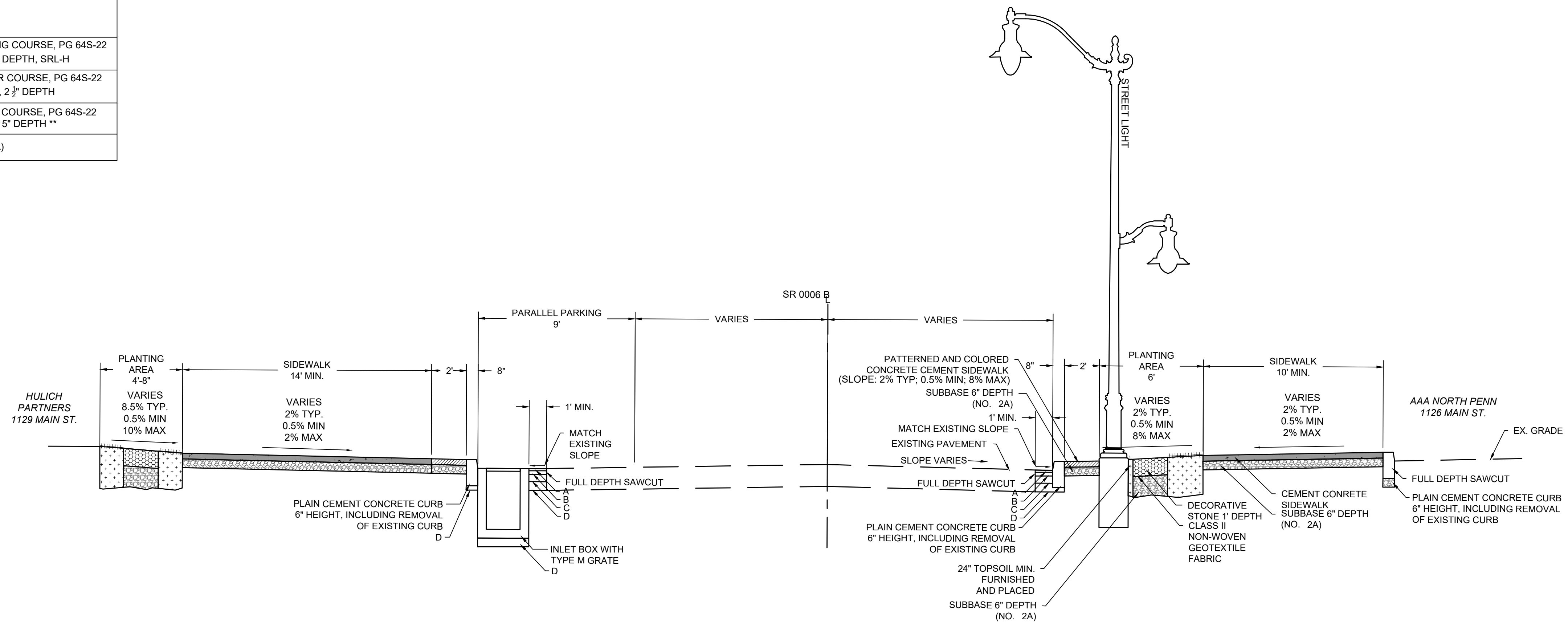
CALL BEFORE YOU DIG!
 PA LAW REQUIRES 3 WORKING DAYS NOTICE FOR CONSTRUCTION PHASE BEFORE YOU DIG - DRILL-BLAST. CALL PA ONE CALL SYSTEM INC. AT 1-800-242-1776
 SERIAL NO: SEE SHEET 1

DRAFT

PROPOSED PAVEMENT TABLE	
A	SUPERPAVE ASPHALT MIXTURE DESIGN, WEARING COURSE, PG 64S-22 3 TO < 10 MILLION ESALS, 9.5 MM MIX, 1 1/2" DEPTH, SRL-H
B	SUPERPAVE ASPHALT MIXTURE DESIGN, BINDER COURSE, PG 64S-22 3 TO < 10 MILLION ESALS, 19.0 MM MIX, 2 1/2" DEPTH
C	SUPERPAVE ASPHALT MIXTURE DESIGN, BASE COURSE, PG 64S-22 3 TO < 10 MILLION ESALS, 25.0 MM MIX, 5" DEPTH **
D	SUBBASE, 6" DEPTH (NO. 2A)

DISTRICT	COUNTY	BOROUGH	ROUTE	SECTION	SHEET	
4-0	WAYNE	HONESDALE	0006	673	14 OF 25	
REVISION NUMBER	REVISIONS				DATE	BY

ECMS No. 121535



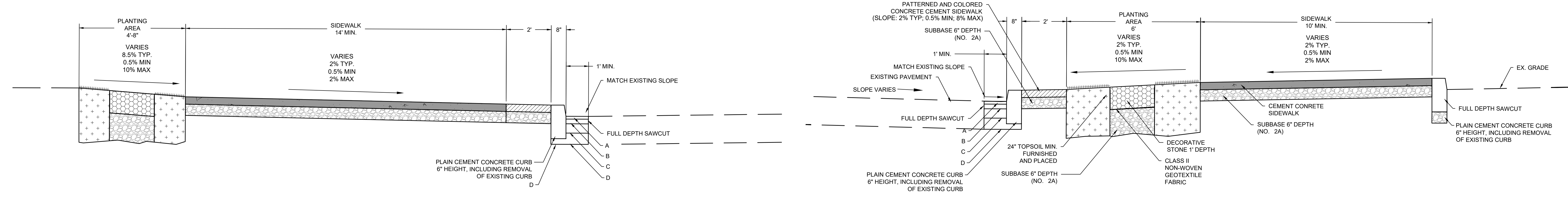
B

SCALE 1"=4'

TYPICAL SECTION - SR 0006

STA: _____ TO STA: _____

B'



SCALE 1"=2'

ALTERNATE SECTION - SR 0006

STA: _____ TO STA: _____
 STA: _____ TO STA: _____
 STA: _____ TO STA: _____

SCALE 1"=2'

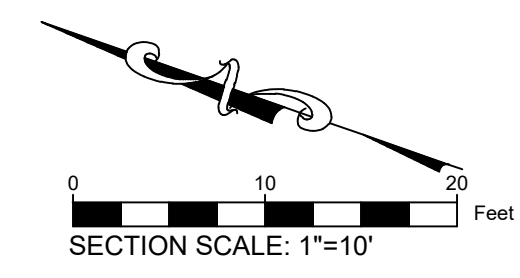
ALTERNATE SECTION - SR 0006

STA: _____ TO STA: _____
 STA: _____ TO STA: _____
 STA: _____ TO STA: _____

PROPOSED LEGEND

||||| 24" TOPSOIL MIN. AND FORMULA "B" MULCH, SEE PLANTING PLANS FOR PLANTINGS

THE LIMIT OF PROFESSIONAL LIABILITY FOR THIS PROJECT SHALL BE LIMITED TO AN AMOUNT EQUAL TO THE FEE PAID FOR ALL WORK PERFORMED BY WOODLAND DESIGN ASSOCIATES, INC.
 © 2026 WOODLAND DESIGN ASSOCIATES INC
 ALL RIGHTS RESERVED, INCLUDING REPRODUCTION AND USE



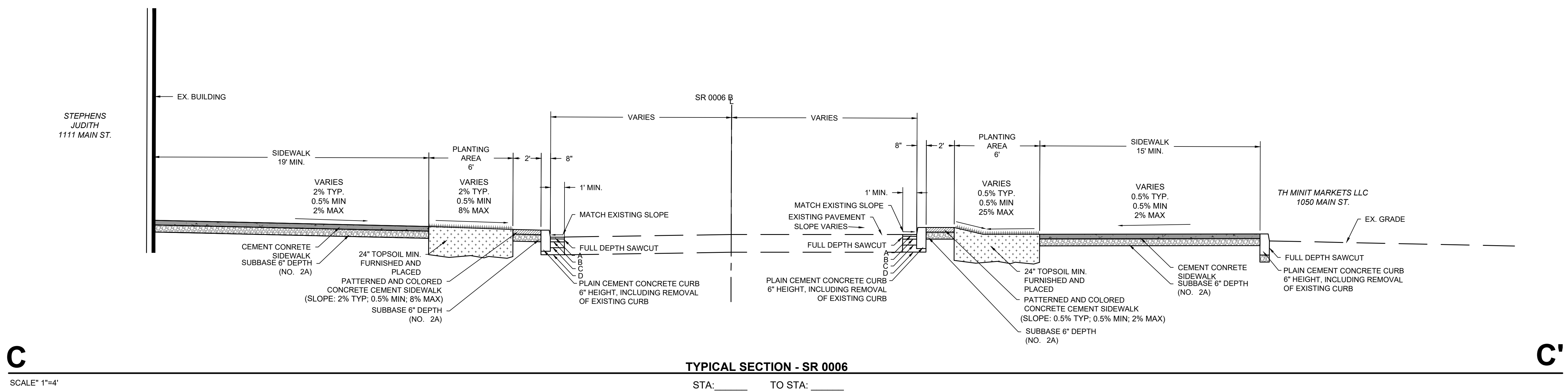
CALL BEFORE YOU DIG!
 PA LAW REQUIRES 3 WORKING DAYS NOTICE FOR CONSTRUCTION PHASE BEFORE YOU DIG - DRILL-BLAST. CALL PA ONE CALL SYSTEM INC. AT 1-800-242-1776
 SERIAL NO:
 SEE SHEET 1

DRAFT

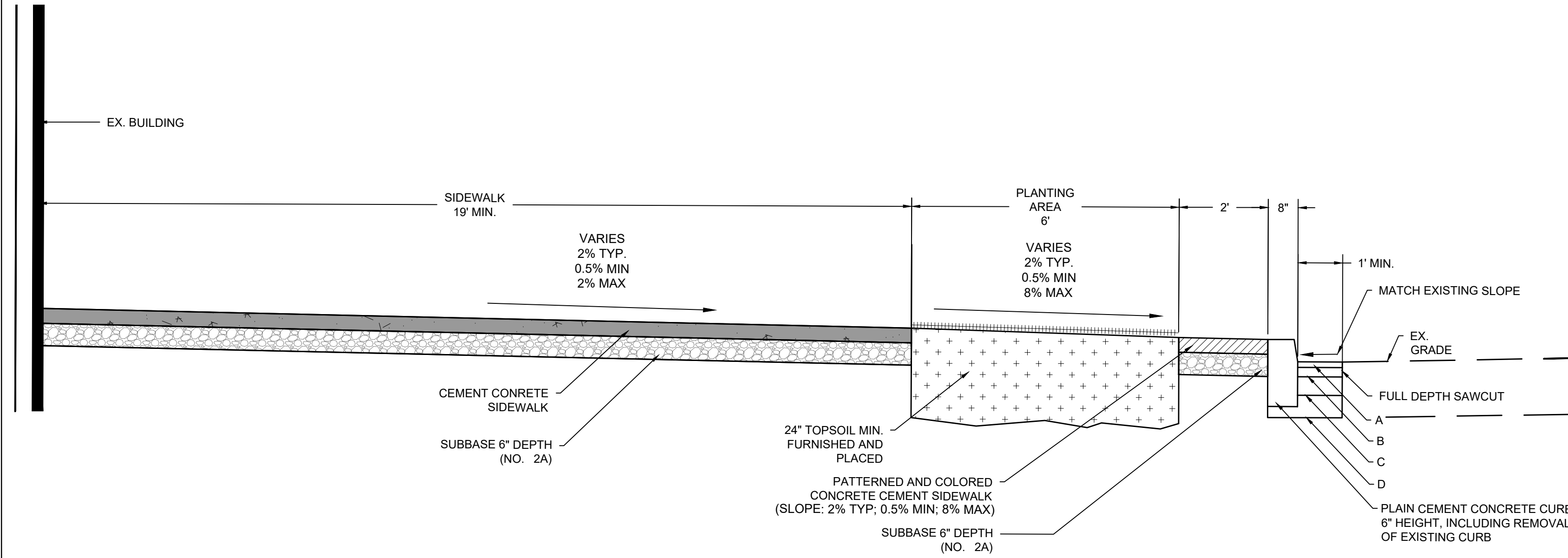
PROPOSED PAVEMENT TABLE	
A	SUPERPAVE ASPHALT MIXTURE DESIGN, WEARING COURSE, PG 64S-22 3 TO < 10 MILLION ESALS, 9.5 MM MIX, 1 1/2" DEPTH, SRL-H
B	SUPERPAVE ASPHALT MIXTURE DESIGN, BINDER COURSE, PG 64S-22 3 TO < 10 MILLION ESALS, 19.0 MM MIX, 2 1/2" DEPTH
C	SUPERPAVE ASPHALT MIXTURE DESIGN, BASE COURSE, PG 64S-22 3 TO < 10 MILLION ESALS, 25.0 MM MIX, 5" DEPTH **
D	SUBBASE, 6" DEPTH (NO. 2A)

DISTRICT	COUNTY	BOROUGH	ROUTE	SECTION	SHEET	
4-0	WAYNE	HONESDALE	0006	673	15 OF 25	
REVISION NUMBER	REVISIONS				DATE	BY

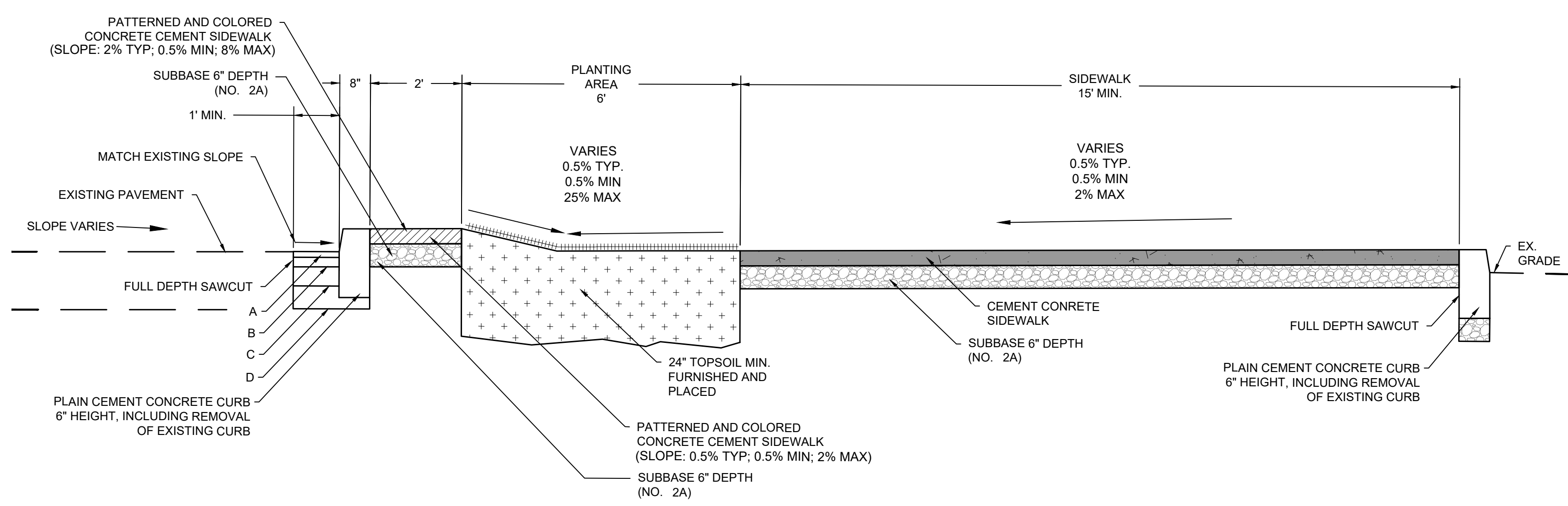
ECMS No. 121535



C **TYPICAL SECTION - SR 0006** **C'**
SCALE: 1"=4' STA: _____ TO STA: _____



ALTERNATE SECTION - SR 0006
SCALE: 1"=2' STA: _____ TO STA: _____

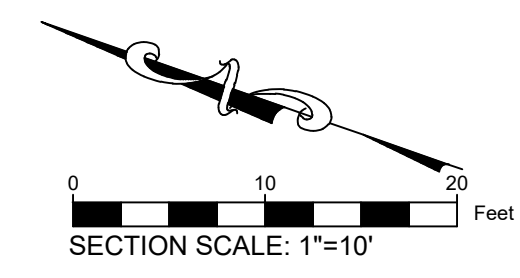


ALTERNATE SECTION - SR 0006
SCALE: 1"=2' STA: _____ TO STA: _____

PROPOSED LEGEND

24" TOPSOIL MIN. AND FORMULA "B" MULCH, SEE PLANTING PLANS FOR PLANTINGS

THE LIMIT OF PROFESSIONAL LIABILITY FOR THIS PROJECT SHALL BE LIMITED TO AN AMOUNT EQUAL TO THE FEE PAID FOR ALL WORK PERFORMED BY WOODLAND DESIGN ASSOCIATES, INC.
© 2026 WOODLAND DESIGN ASSOCIATES, INC. ALL RIGHTS RESERVED, INCLUDING REPRODUCTION AND USE



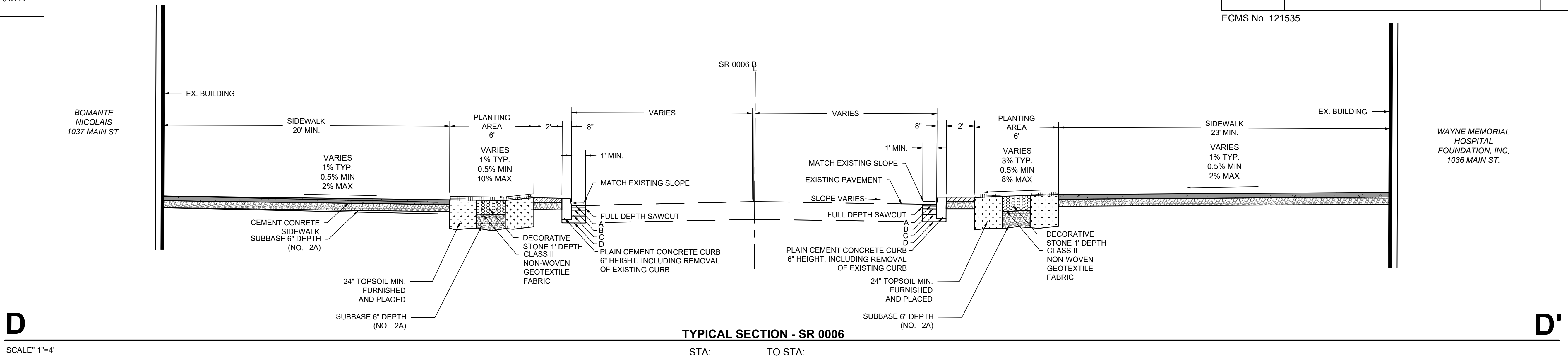
CALL BEFORE YOU DIG!
PA LAW REQUIRES 3 WORKING DAYS NOTICE FOR CONSTRUCTION PHASE BEFORE YOU DIG - DRILL-BLAST. CALL PA ONE CALL SYSTEM INC. AT 1-800-242-1776
SERIAL NO:
SEE SHEET 1

DRAFT

PROPOSED PAVEMENT TABLE	
A	SUPERPAVE ASPHALT MIXTURE DESIGN, WEARING COURSE, PG 64S-22 3 TO < 10 MILLION ESALS, 9.5 MM MIX, 1 1/2" DEPTH, SRL-H
B	SUPERPAVE ASPHALT MIXTURE DESIGN, BINDER COURSE, PG 64S-22 3 TO < 10 MILLION ESALS, 19.0 MM MIX, 2 1/2" DEPTH
C	SUPERPAVE ASPHALT MIXTURE DESIGN, BASE COURSE, PG 64S-22 3 TO < 10 MILLION ESALS, 25.0 MM MIX, 5" DEPTH **
D	SUBBASE, 6" DEPTH (NO. 2A)

DISTRICT	COUNTY	BOROUGH	ROUTE	SECTION	SHEET	
4-0	WAYNE	HONESDALE	0006	673	16 OF 25	
REVISION NUMBER	REVISIONS				DATE	BY

ECMS No. 121535



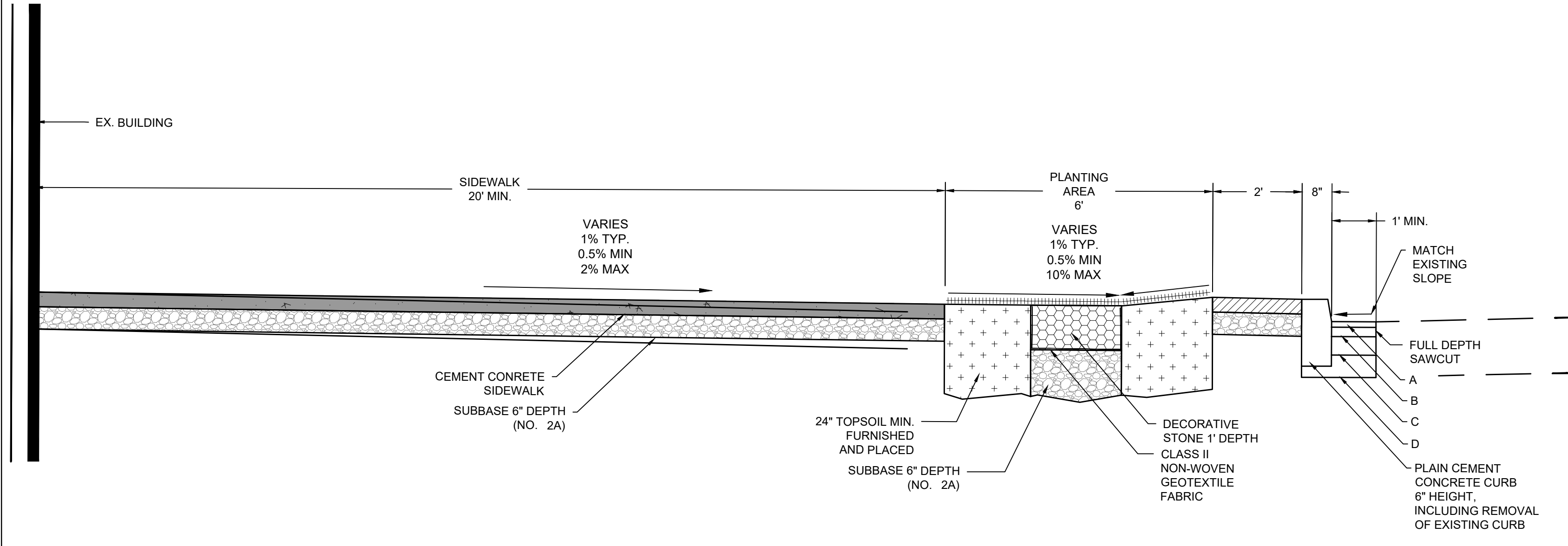
D

SCALE 1"=4'

TYPICAL SECTION - SR 0006

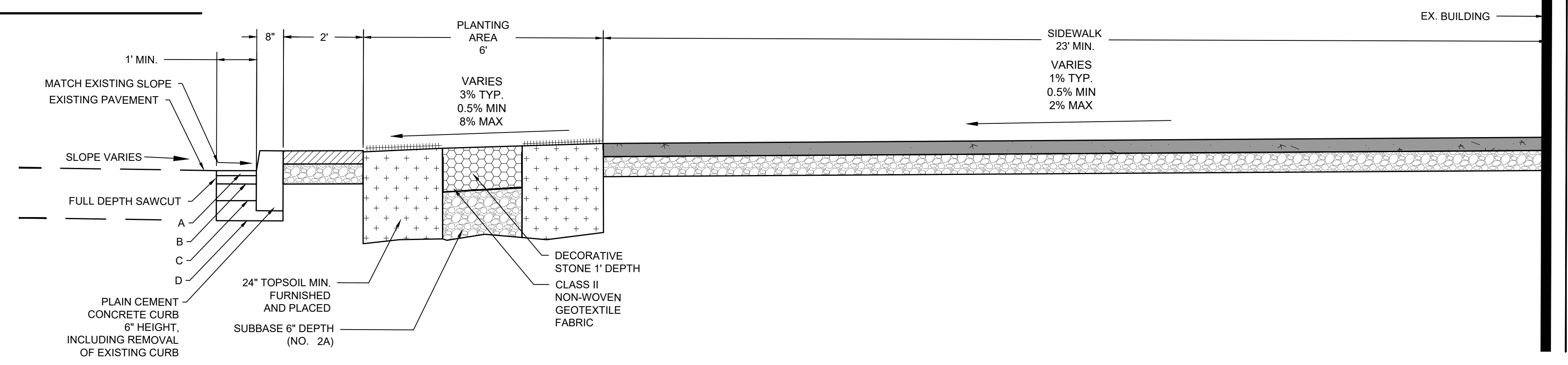
STA: _____ TO STA: _____

D'



ALTERNATE SECTION - SR 0006

STA: _____ TO STA: _____
 STA: _____ TO STA: _____
 STA: _____ TO STA: _____



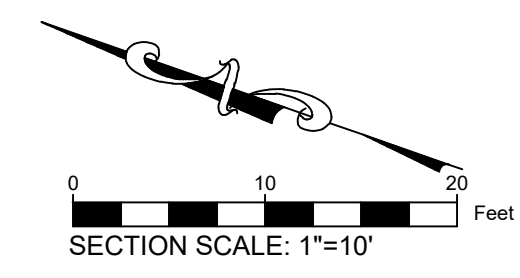
ALTERNATE SECTION - SR 0006

STA: _____ TO STA: _____
 STA: _____ TO STA: _____
 STA: _____ TO STA: _____

PROPOSED LEGEND

||||| 24" TOPSOIL MIN. AND FORMULA "B" MULCH, SEE PLANTING PLANS FOR PLANTINGS

THE LIMIT OF PROFESSIONAL LIABILITY FOR THIS PROJECT SHALL BE LIMITED TO AN AMOUNT EQUAL TO THE FEE PAID FOR ALL WORK PERFORMED BY WOODLAND DESIGN ASSOCIATES, INC.
 © 2025 WOODLAND DESIGN ASSOCIATES, INC.
 ALL RIGHTS RESERVED, INCLUDING REPRODUCTION AND USE



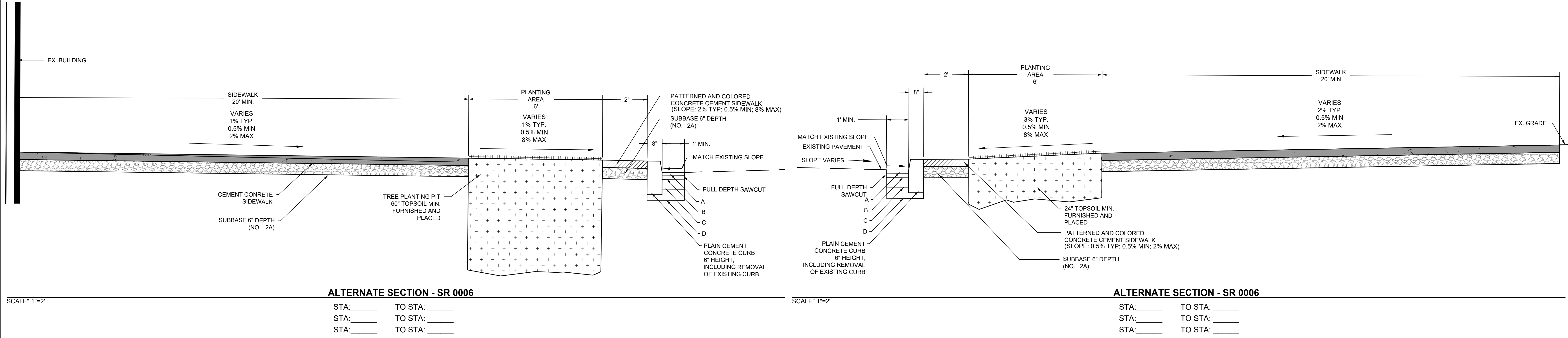
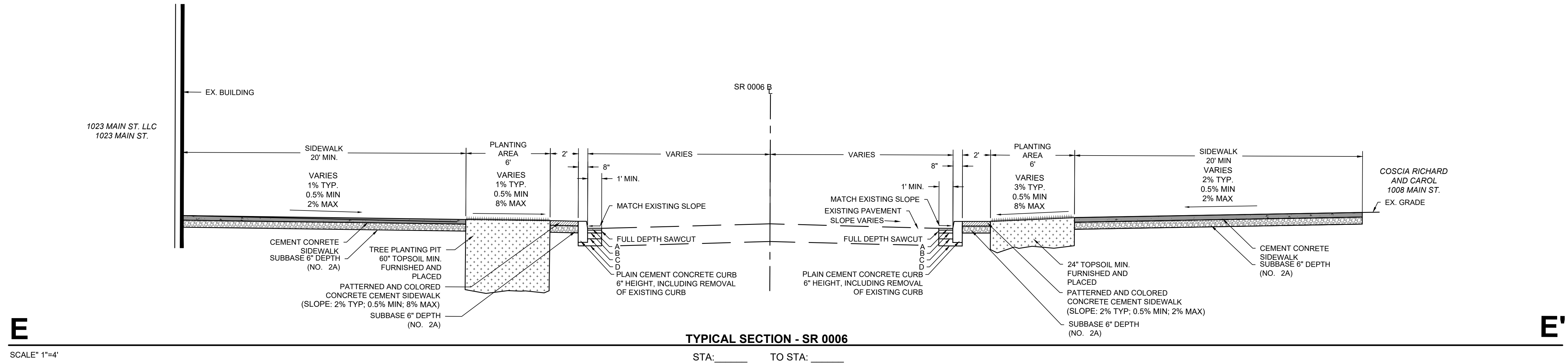
CALL BEFORE YOU DIG!
 PA LAW REQUIRES 3 WORKING DAYS NOTICE FOR CONSTRUCTION PHASE BEFORE YOU DIG - DRILL-BLAST, CALL PA ONE CALL SYSTEM INC. AT 1-800-242-1776
 SERIAL NO: _____
 SEE SHEET 1

DRAFT

PROPOSED PAVEMENT TABLE	
A	SUPERPAVE ASPHALT MIXTURE DESIGN, WEARING COURSE, PG 64S-22 3 TO < 10 MILLION ESALS, 9.5 MM MIX, 1 1/2" DEPTH, SRL-H
B	SUPERPAVE ASPHALT MIXTURE DESIGN, BINDER COURSE, PG 64S-22 3 TO < 10 MILLION ESALS, 19.0 MM MIX, 2 1/2" DEPTH
C	SUPERPAVE ASPHALT MIXTURE DESIGN, BASE COURSE, PG 64S-22 3 TO < 10 MILLION ESALS, 25.0 MM MIX, 5" DEPTH **
D	SUBBASE, 6" DEPTH (NO. 2A)

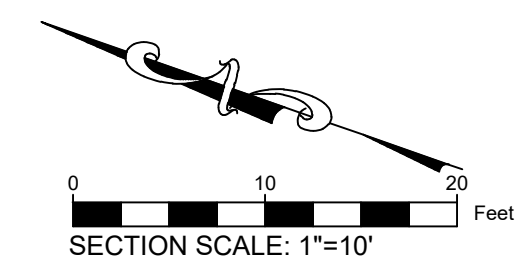
DISTRICT	COUNTY	BOROUGH	ROUTE	SECTION	SHEET	
4-0	WAYNE	HONESDALE	0006	673	17 OF 25	
REVISION NUMBER	REVISIONS				DATE	BY

ECMS No. 121535



PROPOSED LEGEND
 ===== 24" TOPSOIL MIN. AND FORMULA "B" MULCH, SEE PLANTING PLANS FOR PLANTINGS

THE LIMIT OF PROFESSIONAL LIABILITY FOR THIS PROJECT SHALL BE LIMITED TO AN AMOUNT EQUAL TO THE FEE PAID FOR ALL WORK PERFORMED BY WOODLAND DESIGN ASSOCIATES, INC.
 © 2026 WOODLAND DESIGN ASSOCIATES, INC.
 ALL RIGHTS RESERVED, INCLUDING REPRODUCTION AND USE



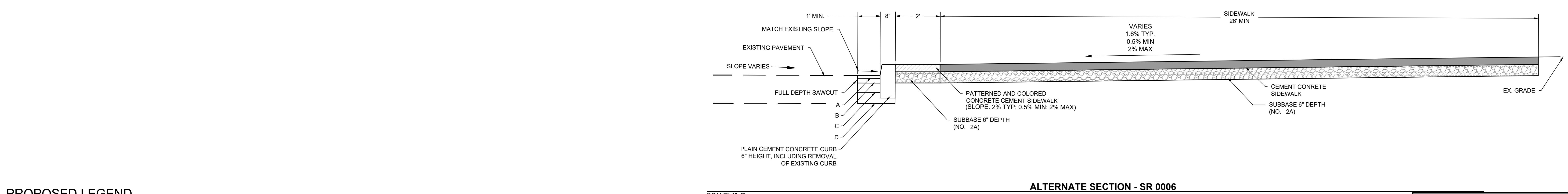
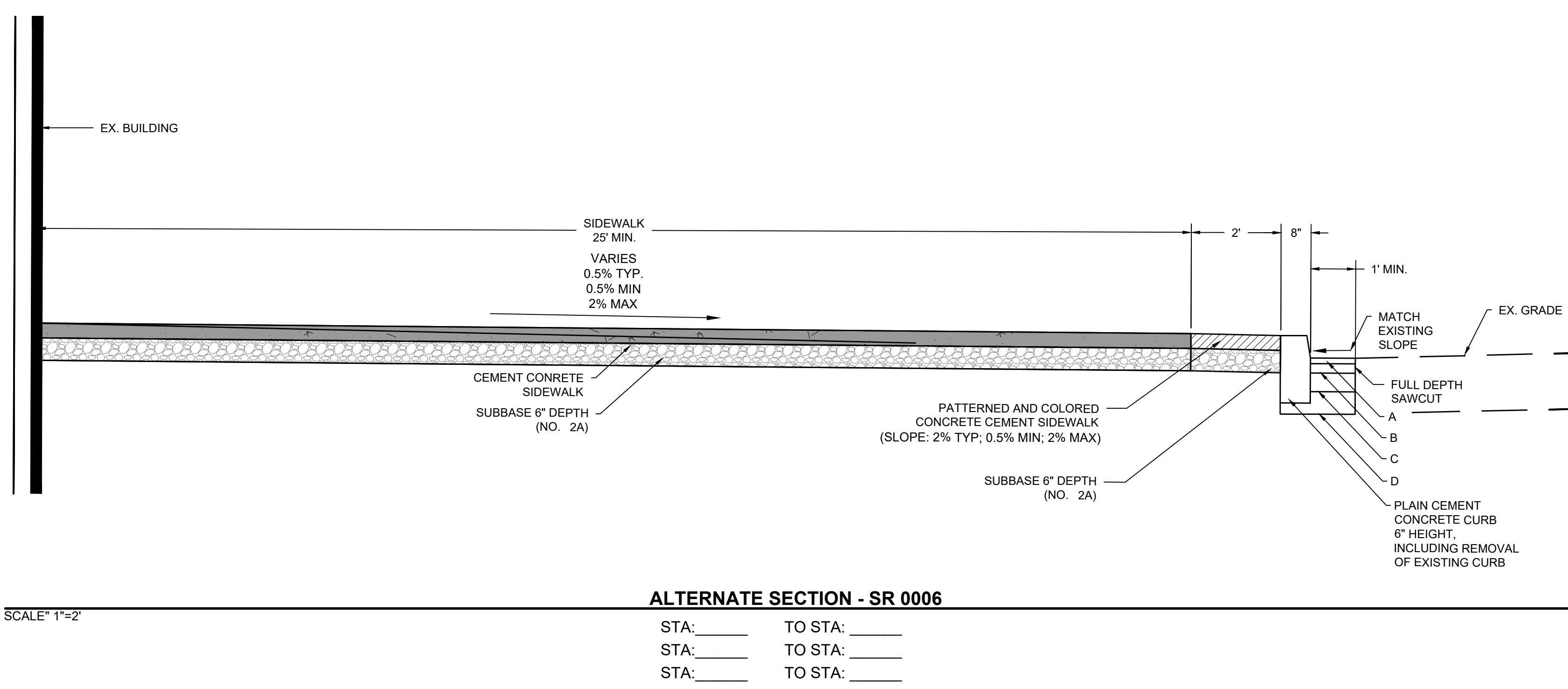
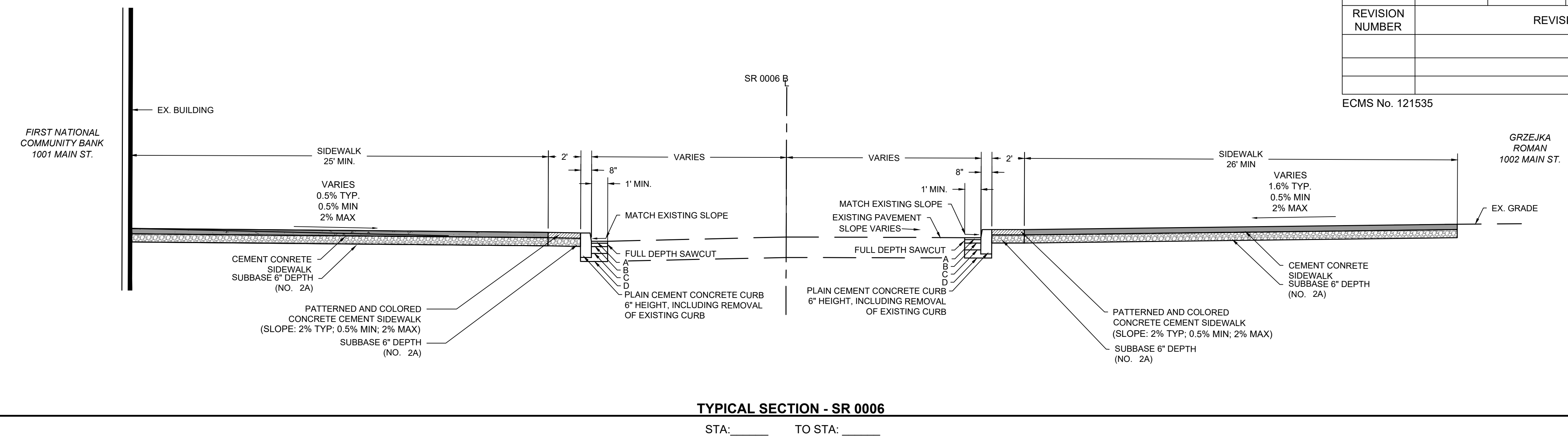
CALL BEFORE YOU DIG!
 PA LAW REQUIRES 3 WORKING DAYS NOTICE FOR CONSTRUCTION PHASE BEFORE YOU DIG - DRILL-BLAST. CALL PA ONE CALL SYSTEM INC. AT 1-800-242-1776
 SERIAL NO:
 SEE SHEET 1

DRAFT

PROPOSED PAVEMENT TABLE	
A	SUPERPAVE ASPHALT MIXTURE DESIGN, WEARING COURSE, PG 64S-22 3 TO < 10 MILLION ESALS, 9.5 MM MIX, 1 1/2" DEPTH, SRL-H
B	SUPERPAVE ASPHALT MIXTURE DESIGN, BINDER COURSE, PG 64S-22 3 TO < 10 MILLION ESALS, 19.0 MM MIX, 2 1/2" DEPTH
C	SUPERPAVE ASPHALT MIXTURE DESIGN, BASE COURSE, PG 64S-22 3 TO < 10 MILLION ESALS, 25.0 MM MIX, 5" DEPTH **
D	SUBBASE, 6" DEPTH (NO. 2A)

DISTRICT	COUNTY	BOROUGH	ROUTE	SECTION	SHEET	
4-0	WAYNE	HONESDALE	0006	673	18 OF 25	
REVISION NUMBER	REVISIONS				DATE	BY

ECMS No. 121535



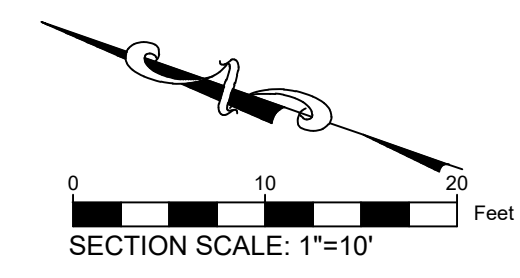
PROPOSED LEGEND

||||| 24" TOPSOIL MIN., AND FORMULA "B" MULCH, SEE PLANTING PLANS FOR PLANTINGS

THE LIMIT OF PROFESSIONAL LIABILITY FOR THIS PROJECT SHALL BE LIMITED TO AN AMOUNT EQUAL TO THE FEE PAID FOR ALL WORK PERFORMED BY WOODLAND DESIGN ASSOCIATES, INC.
© 2026 WOODLAND DESIGN ASSOCIATES, INC.
ALL RIGHTS RESERVED, INCLUDING REPRODUCTION AND USE

ALTERNATE SECTION - SR 0006

STA: _____ TO STA: _____
STA: _____ TO STA: _____
STA: _____ TO STA: _____



CALL BEFORE YOU DIG!
PA LAW REQUIRES 3 WORKING DAYS NOTICE FOR CONSTRUCTION PHASE BEFORE YOU DIG - DRILL-BLAST. CALL PA ONE CALL SYSTEM INC. AT 1-800-242-1776
SERIAL NO:
SEE SHEET 1

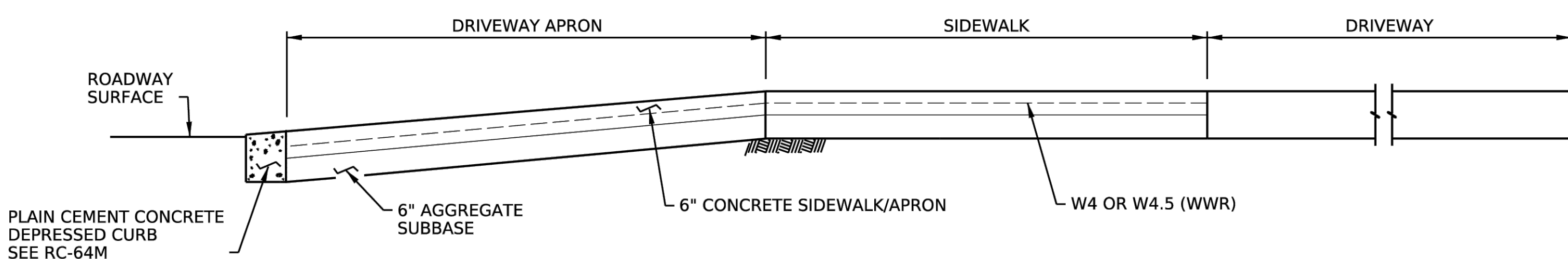
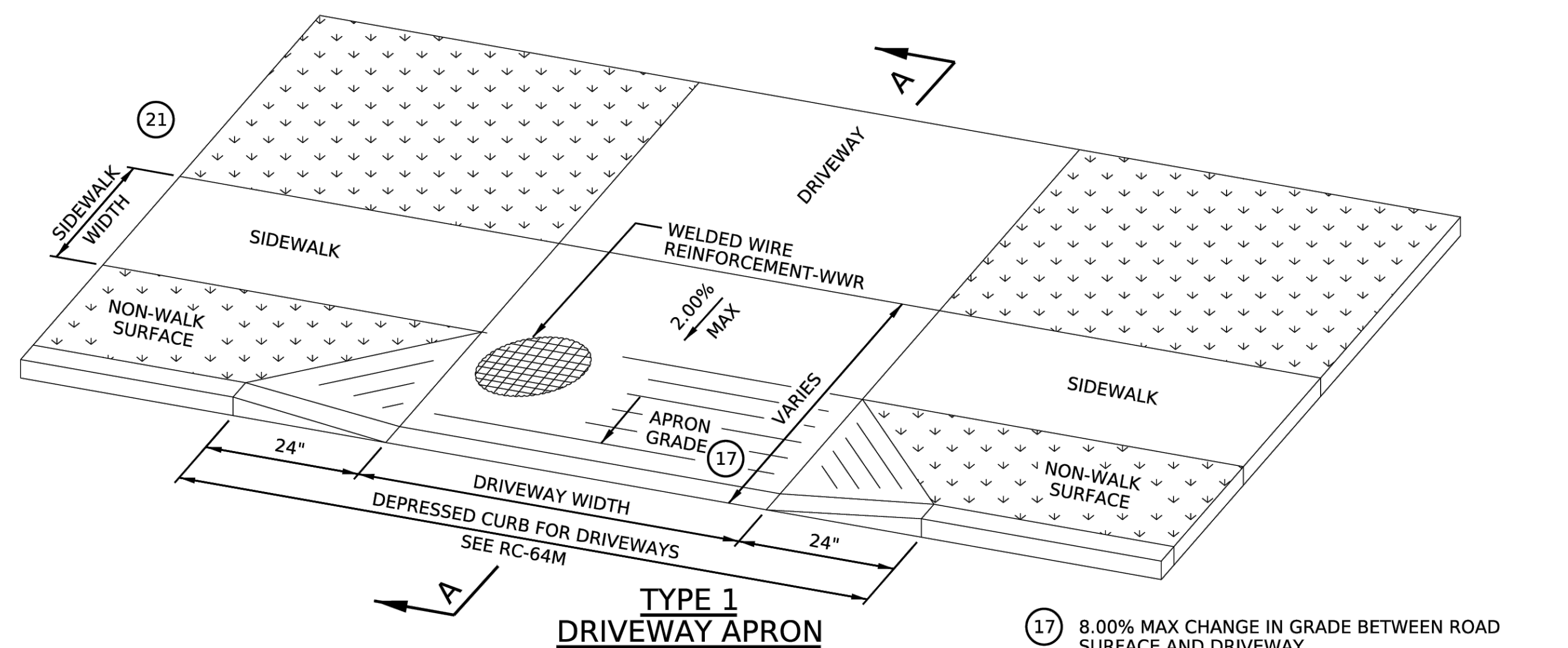
DRAFT

DISTRICT	COUNTY	BOROUGH	ROUTE	SECTION	SHEET	
4-0	WAYNE	HONESDALE	0006	673	19 OF 25	
REVISION NUMBER	REVISIONS				DATE	BY

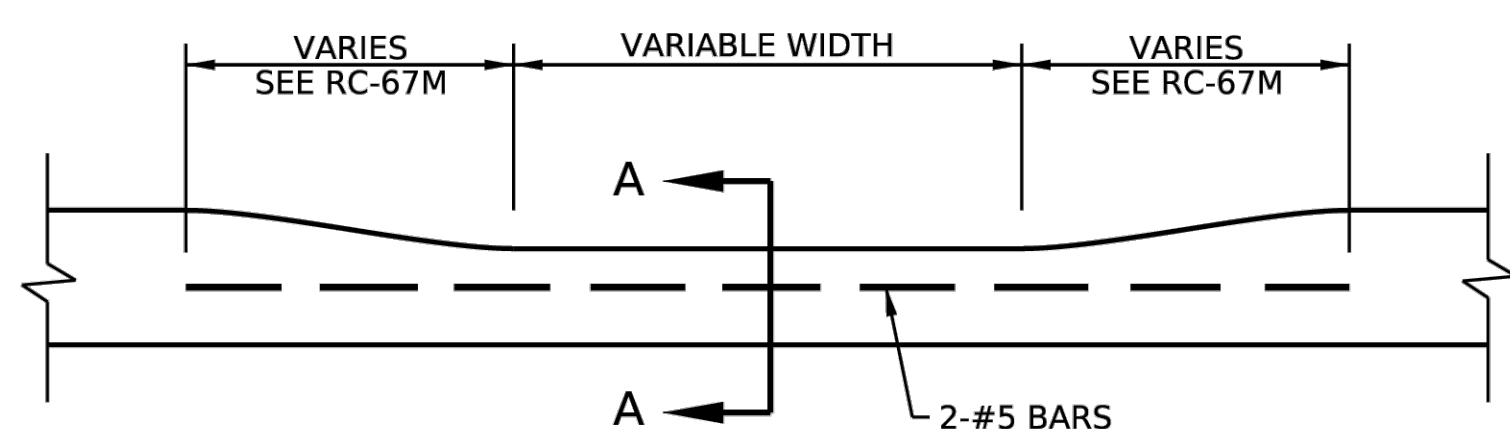
ECMS No. 121535

NOTES

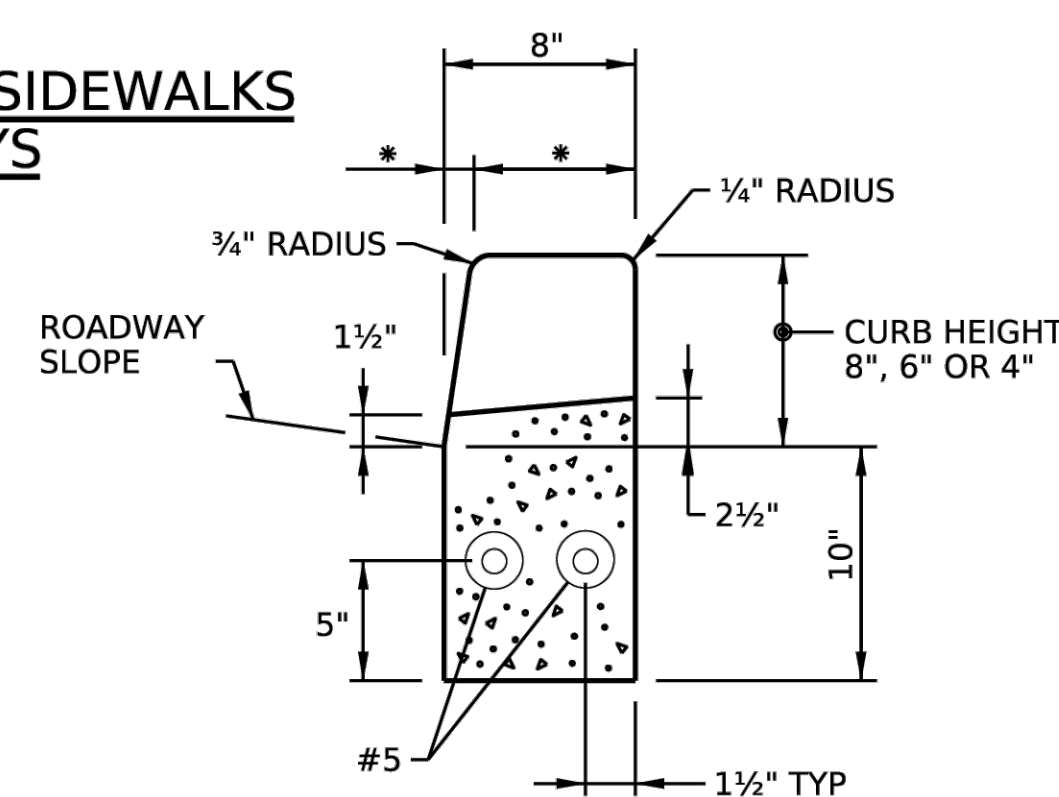
- FOR ADDITIONAL NOTES, SEE SHEETS 1 - 3.
- STANDARD INLET BOXES SHOWN, PROVIDE TOP SLABS FOR OTHER INLET BOX TYPES.
- SEE RC-45M FOR DETAILS FOR THE CONCRETE TOP UNITS, FRAMES, AND GRATES.
- PROVIDE GRADE ADJUSTMENT RINGS WHEN REQUIRED. SEE RC-45M FOR DETAILS.
- REFER TO CONTRACT DRAWINGS FOR CURB HEIGHT.



**SECTION A-A
TYPICAL CROSS SECTION FOR SIDEWALKS
THROUGH DRIVEWAYS**



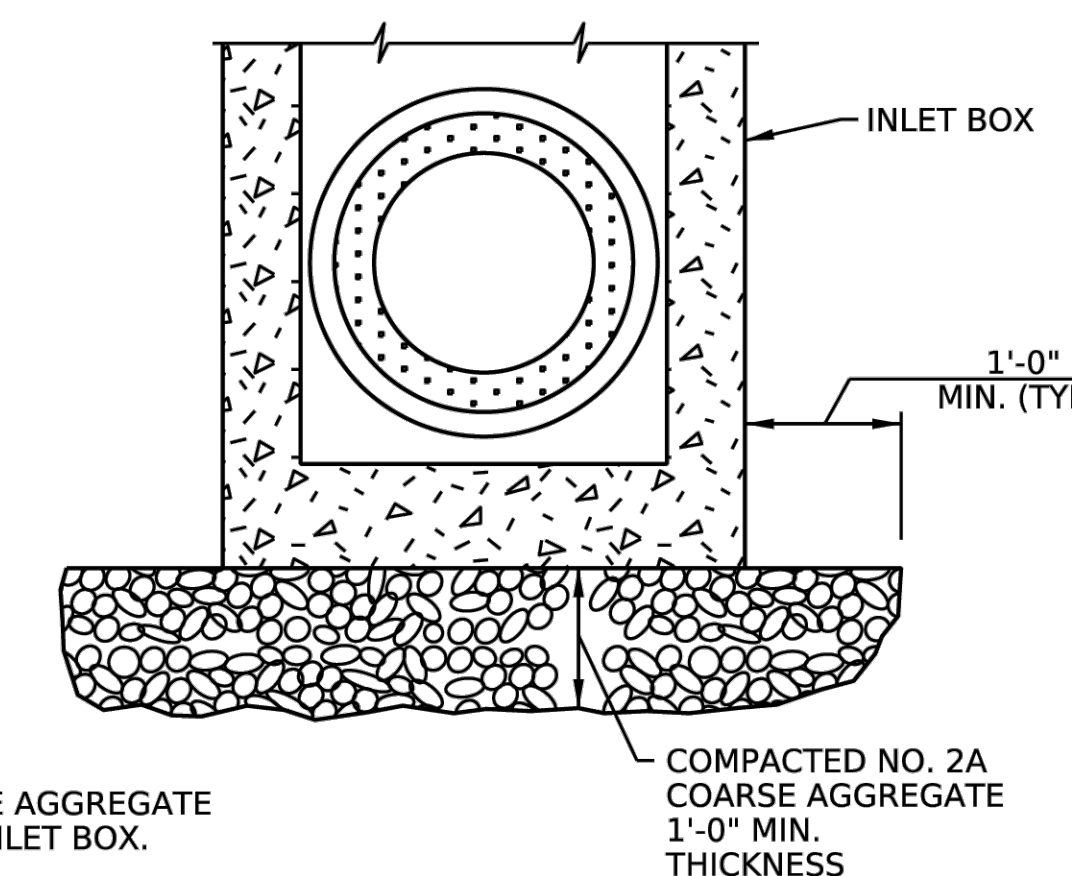
ELEVATION VIEW



SECTION A-A

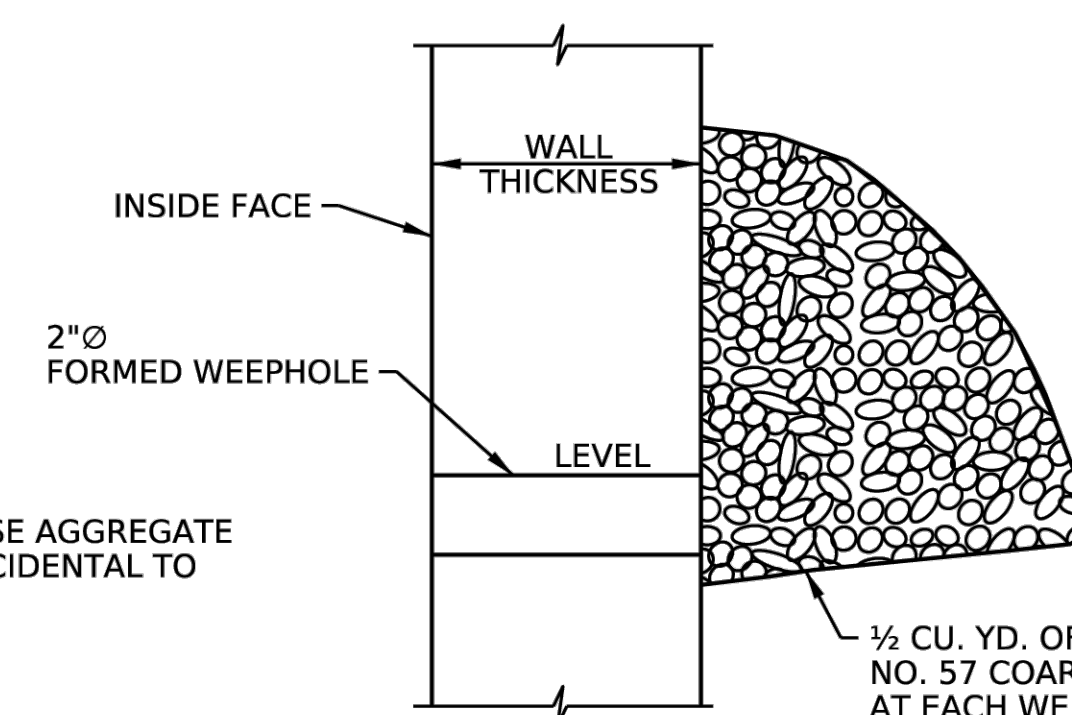
DEPRESSED CURB FOR DRIVEWAYS

* VARIES BASED ON CURB HEIGHT



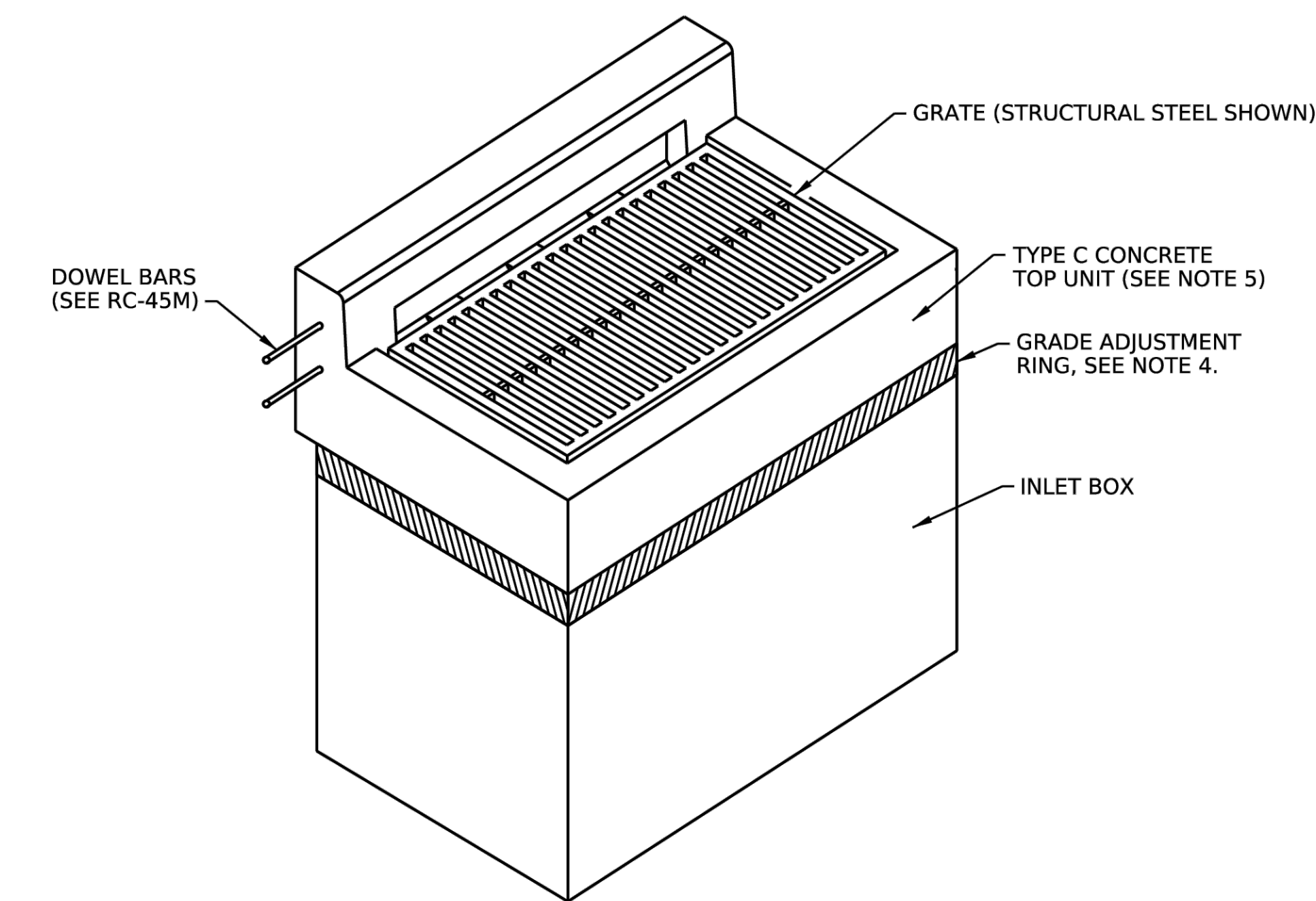
INLET BOX SUBBASE PREPARATION DETAIL

(SEE FIELD CONSTRUCTION NOTES ON SHEET 1)

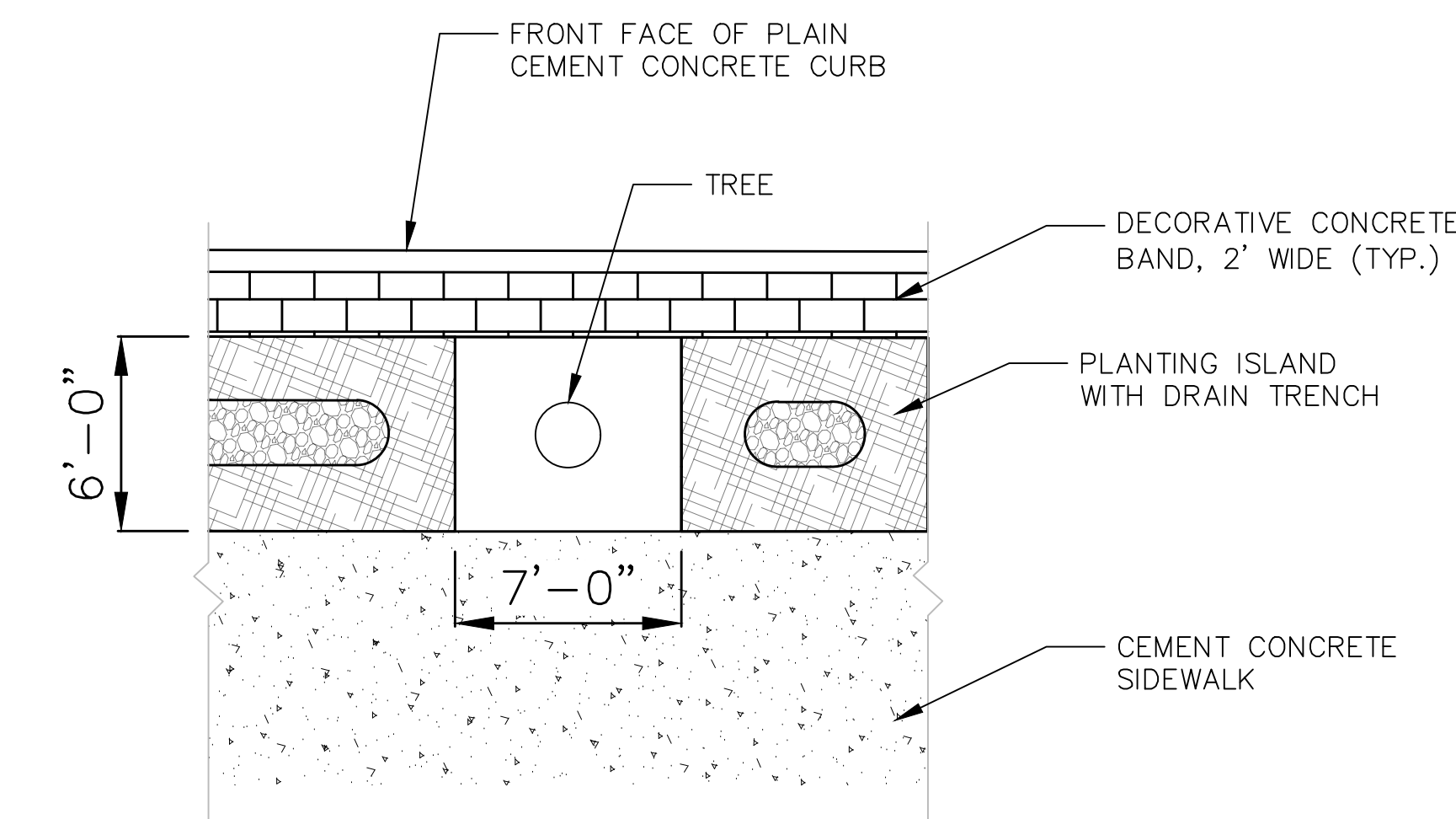


WEEPHOLE DETAIL

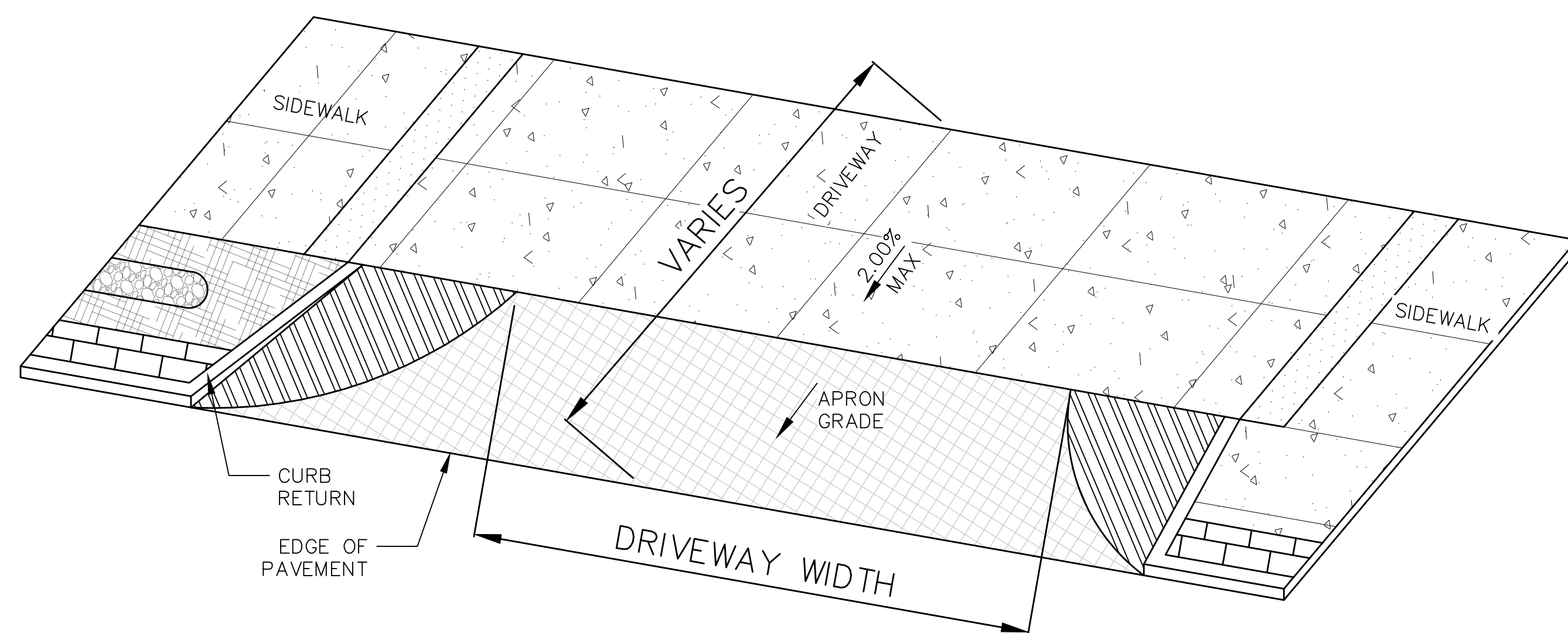
(SEE GENERAL NOTE 15 ON SHEET 1)



CONCRETE TOP UNIT - TYPE C



LANDSCAPE TREE PIT DETAIL
NOT TO SCALE



TYPE 2 MODIFIED DRIVEWAY APRON

NOT TO SCALE

THE LIMIT OF PROFESSIONAL LIABILITY FOR THIS PROJECT SHALL BE LIMITED TO AN AMOUNT EQUAL TO THE FEE PAID FOR ALL WORK PERFORMED BY WOODLAND DESIGN ASSOCIATES, INC.
© 2026 WOODLAND DESIGN ASSOCIATES, INC.
ALL RIGHTS RESERVED, INCLUDING REPRODUCTION AND USE



CALL BEFORE YOU DIG!
PA LAW REQUIRES 3 WORKING DAYS NOTICE FOR CONSTRUCTION PHASE BEFORE YOU DIG - DRILL - BLAST. CALL PA ONE CALL SYSTEM INC. AT 1-800-242-1776
SERIAL NO:
SEE SHEET 1

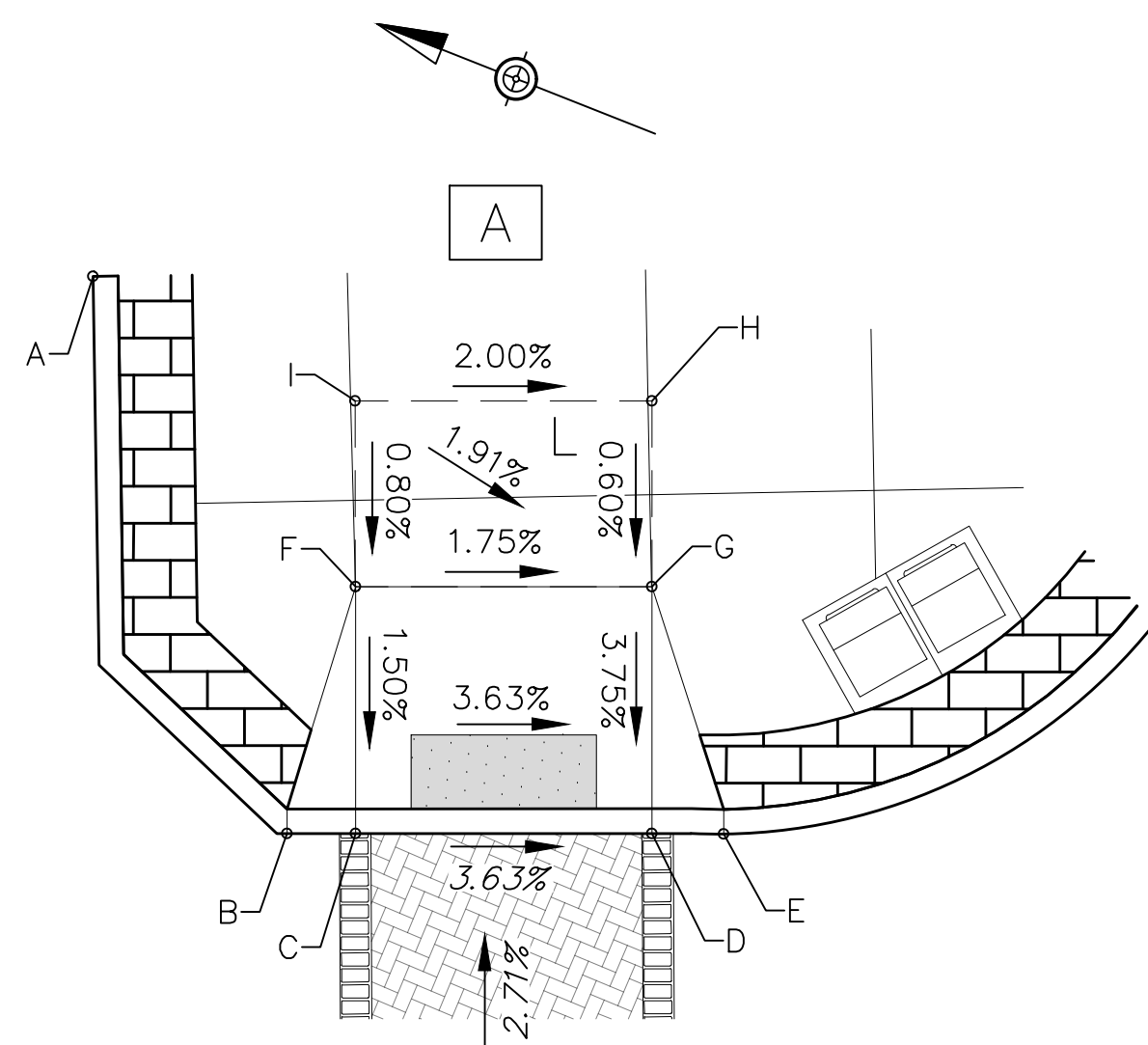
DRAFT

DISTRICT	COUNTY	BOROUGH	ROUTE	SECTION	SHEET
4-0	WAYNE	HONESDALE	0006	673	20 OF 25
REVISION NUMBER	REVISIONS				DATE BY

ECMS No. 121535

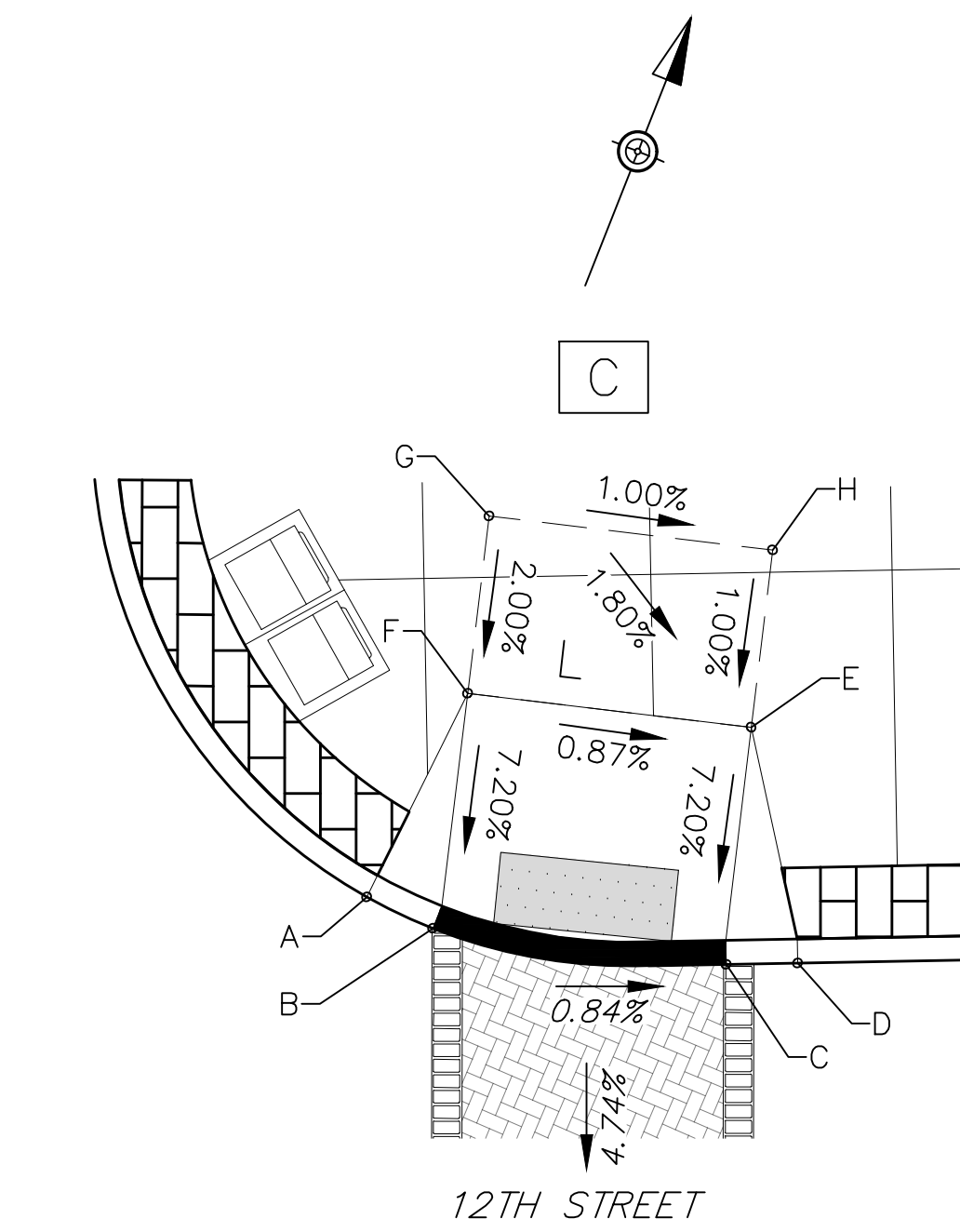
SPOT	EX. ELEV.	PRO. ELEV.	TC/BC
A	980.60	981.10	TC
		980.60	BC
B	980.45	980.95	TC
		980.45	BC
C	980.37	980.37	TC
		980.37	BC
D	980.08	980.08	TC
		980.08	BC
E	980.01	980.51	TC
		980.01	BC
F	980.40	980.47	
G	980.12	980.33	
H	980.07	980.36	
I	980.42	980.42	

SPOTS	DISTANCE
B-C	2.00'
C-D	8.00'
C-F	6.67'
D-E	2.00'
D-G	6.67'
F-G	8.00'
F-I	5.00'
G-H	5.00'
H-I	8.00'



MAIN STREET (S.R. 0006)

S.R. 0006 NORTH OF 12TH STREET
ALTERNATIVE TYPE 4A CURB RAMP
(PERPENDICULAR)

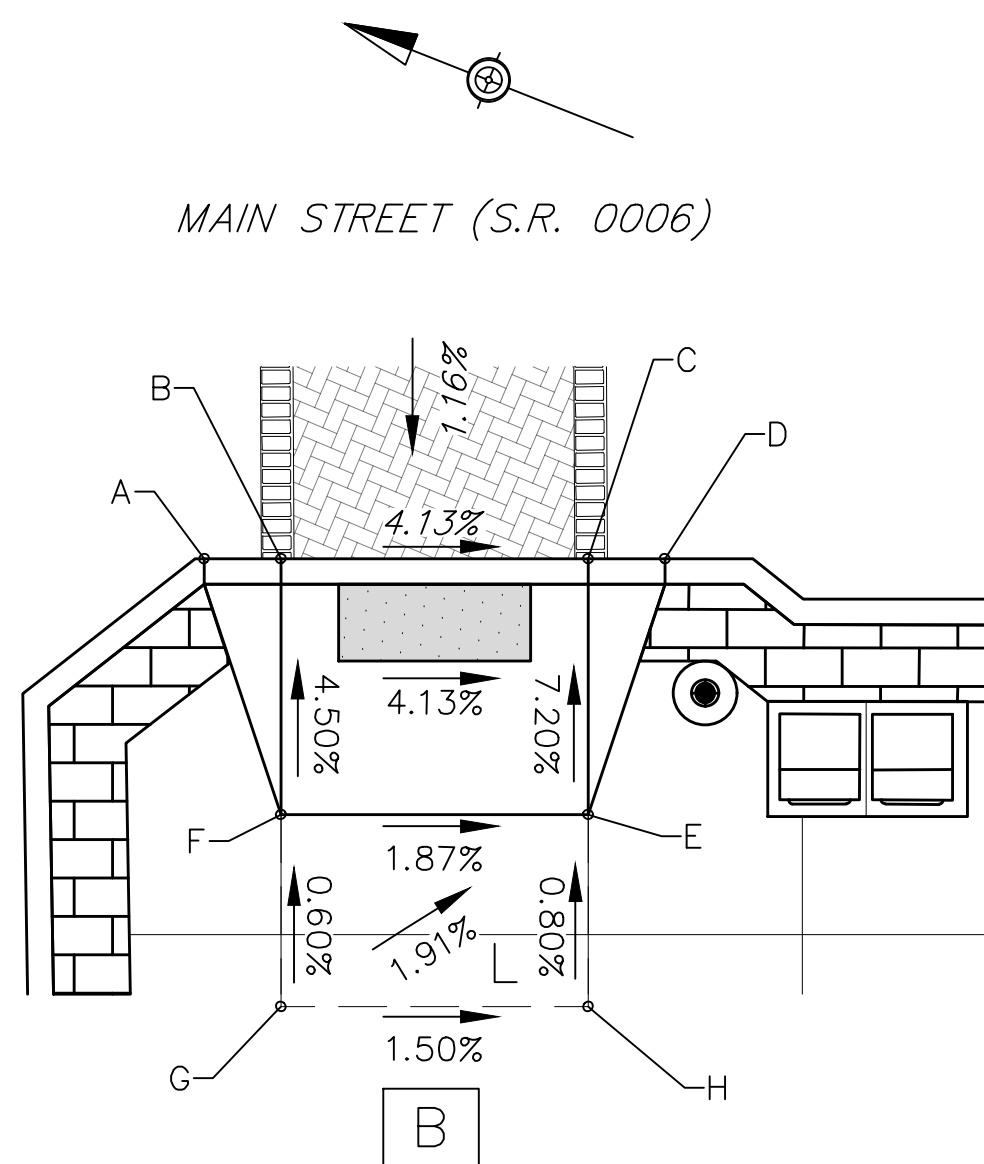


MAIN STREET (S.R. 0006)

S.R. 0006 & 12TH STREET
NORTHWEST CORNER
ALTERNATIVE TYPE 4A CURB RAMP
(PARALLEL)

SPOT	EX. ELEV.	PRO. ELEV.	TC/BC
A	979.52	980.02	TC
		979.89	BC
B	979.47	979.47	TC
		979.47	BC
C	979.40	979.40	TC
		979.40	BC
D	979.41	979.91	TC
		979.41	BC
E	979.67	979.88	
F	979.80	979.95	
G	979.91	980.05	
H	979.79	979.98	

SPOTS	DISTANCE
A-B	2.06'
B-C	8.33'
B-F	6.67'
C-D	2.00'
C-E	6.67'
E-F	8.00'
E-H	5.00'
F-G	5.00'
G-H	8.00'

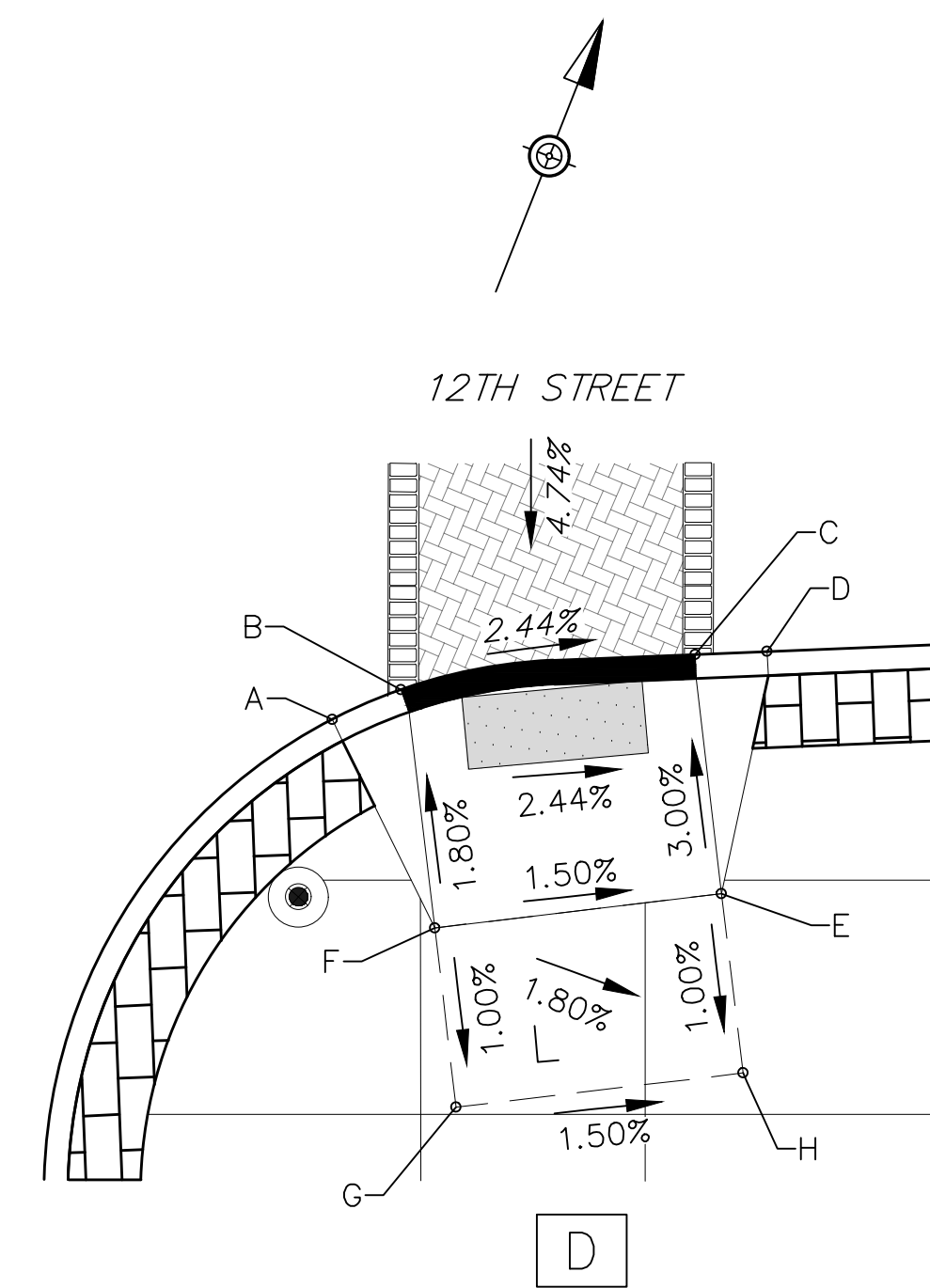


MAIN STREET (S.R. 0006)

S.R. 0006 NORTHWEST OF 12TH STREET
ALTERNATIVE TYPE 4A CURB RAMP
(PERPENDICULAR)

SPOT	EX. ELEV.	PRO. ELEV.	TC/BC
A	980.66	981.16	TC
		980.66	BC
B	980.59	980.59	TC
		980.59	BC
C	980.26	980.26	TC
		980.26	BC
D	980.18	980.68	TC
		980.18	BC
E	980.16	980.74	
F	980.49	980.89	
G	980.40	980.92	
H	980.09	980.79	

SPOTS	DISTANCE
A-B	2.00'
B-C	8.00'
B-F	6.67'
C-D	2.00'
C-E	6.67'
E-F	8.00'
E-H	1.50'
F-G	1.50'
G-H	5.00'
H-I	5.00'
I-J	5.00'



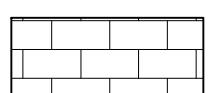
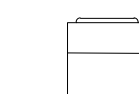
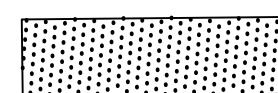




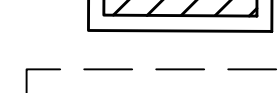
MAIN STREET (S.R. 0006)

S.R. 0006 & 12TH STREET
SOUTHEAST CORNER
ALTERNATIVE TYPE 4A CURB RAMP
(PARALLEL)

SPOT	EX. ELEV.	PRO. ELEV.	TC/BC
A	978.85	979.35	TC
		978.85	BC
B	978.84	978.84	TC
		978.84	BC
C	978.64	978.64	TC
		978.64	BC
D	978.56	979.06	TC
		978.56	BC
E	978.52	978.84	
F	978.40	978.96	
G	978.22	978.91	
H	978.51	978.79	

SPOTS	DISTANCE
A-B	2.08'
B-C	8.24'
B-F	6.67'
C-D	2.00'
C-E	6.67'
E-F	8.00'
E-H	5.00'
F-G	5.00'
G-H	8.00'

PROPOSED LEGEND

-  DECORATIVE CONCRETE BAND
-  TRASH RECEPTACLE
-  DETECTABLE WARNING SURFACE
-  CURB RAMP IDENTIFIER
-  LIGHTING FIXTURE
-  STORM WATER MANHOLE
-  STORM WATER INLET
-  LEVELING AREA 8'x5'

THE LIMIT OF PROFESSIONAL LIABILITY FOR THIS PROJECT SHALL BE LIMITED TO AN AMOUNT EQUAL TO THE FEE PAID FOR ALL WORK PERFORMED BY WOODLAND DESIGN ASSOCIATES, INC. © 2025 WOODLAND DESIGN ASSOCIATES, INC. ALL RIGHTS RESERVED, INCLUDING REPRODUCTION AND USE

SCALE: 0 5 10 FEET

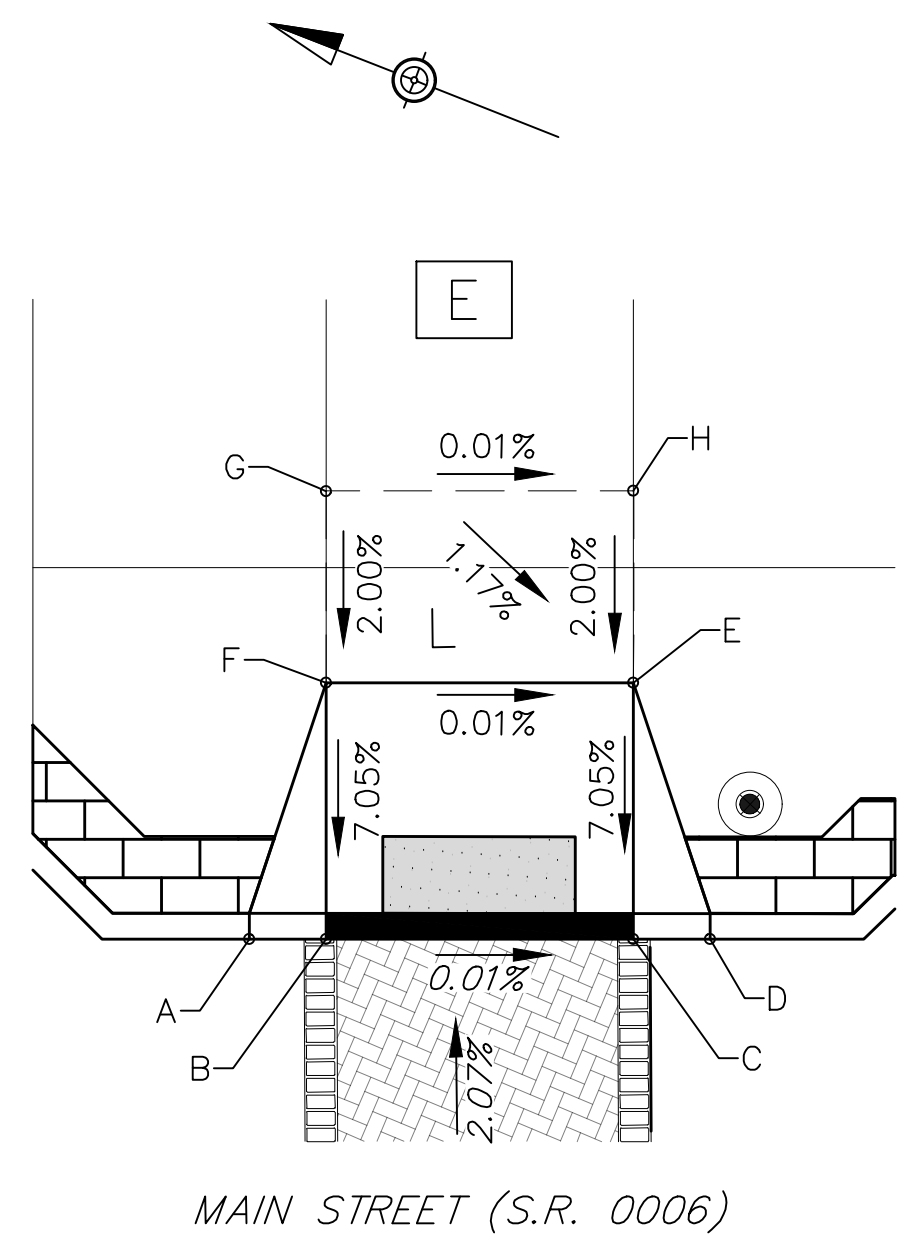


CALL BEFORE YOU DIG!
PA LAW REQUIRES 3 WORKING DAYS
NOTICE FOR CONSTRUCTION PHASE
BEFORE YOU DIG - DRILL - BLAST.
CALL PA ONE CALL SYSTEM INC.
AT 1-800-242-1776
SERIAL NO:
SEE COVER SHEET

DRAFT

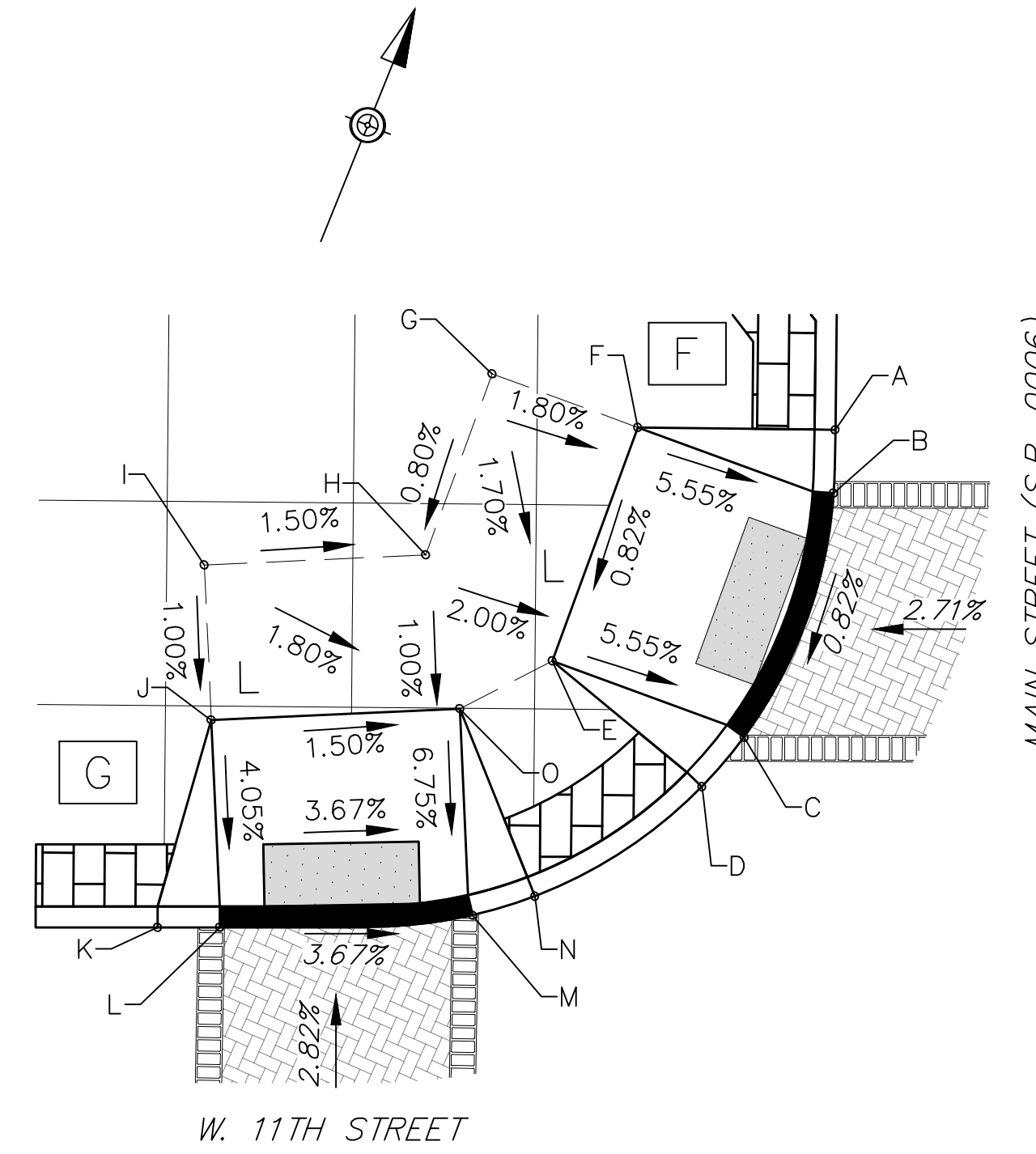
DISTRICT	COUNTY	BOROUGH	ROUTE	SECTION	SHEET
4-0	WAYNE	HONESDALE	0006	673	21 OF 25
REVISION NUMBER	REVISIONS				DATE BY

ECMS No. 121535



SPOT	EX. ELEV.	PRO. ELEV.	TC/BC
A	976.99	977.49	TC
		976.99	BC
B	976.97	976.97	TC
		976.97	BC
C	976.96	976.96	TC
		976.96	BC
D	976.97	977.47	TC
		976.97	BC
E	976.84	977.45	
F	976.84	977.44	
G	977.12	977.55	
H	977.15	977.54	

SPOTS	DISTANCE
A-B	2.00'
B-C	8.00'
B-F	6.67'
C-D	2.00'
C-E	6.67'
E-F	8.00'
E-H	5.00'
F-G	5.00'
G-H	8.00'

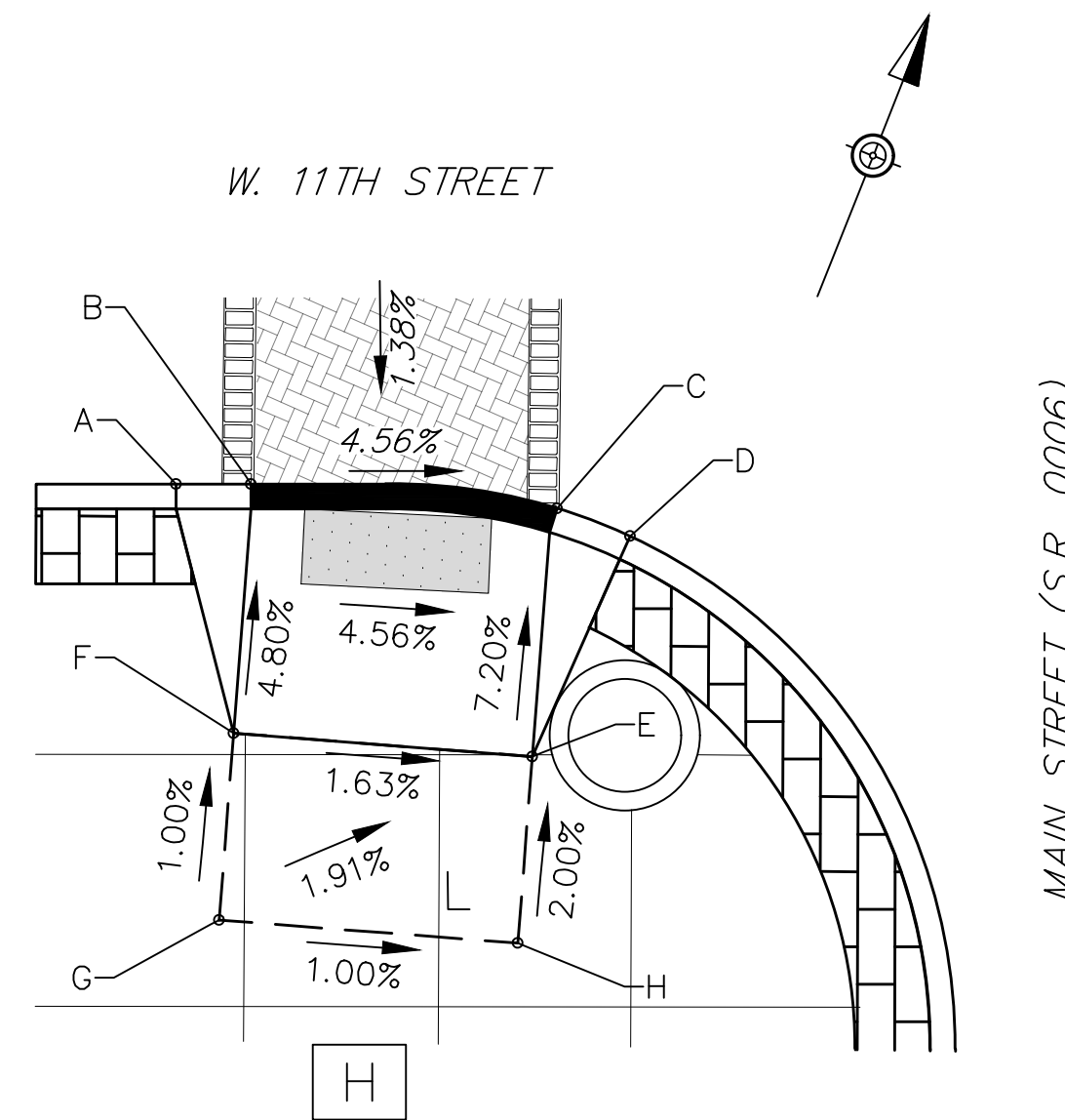


SPOT	EX. ELEV.	PRO. ELEV.	TC/BC
A	976.97	977.47	TC
		976.97	BC
B	976.99	976.99	TC
		976.99	BC
C	976.92	976.92	TC
		976.92	BC
D	976.90	977.40	TC
		976.90	BC
E	976.79	977.29	
F	976.80	977.36	
G	976.78	977.45	
H	977.14	977.40	
I	977.19	977.52	
J	977.47	977.47	
K	977.24	977.74	TC
		977.24	BC
L	977.20	977.20	TC
		977.20	BC
M	976.90	976.90	TC
		976.90	BC
N	976.93	977.43	TC
		976.93	BC
O	977.19	977.35	

SPOTS	DISTANCE
A-B	2.04'
B-C	8.49'
B-F	6.67'
C-D	2.09'
C-E	6.67'
E-F	8.00'
E-H	5.31'
E-O	3.35'
F-G	5.00'
G-H	6.20'
H-I	7.13'
I-J	5.00'
J-L	6.67'
K-L	2.00'
L-M	8.17'
M-N	2.09'
M-O	6.67'

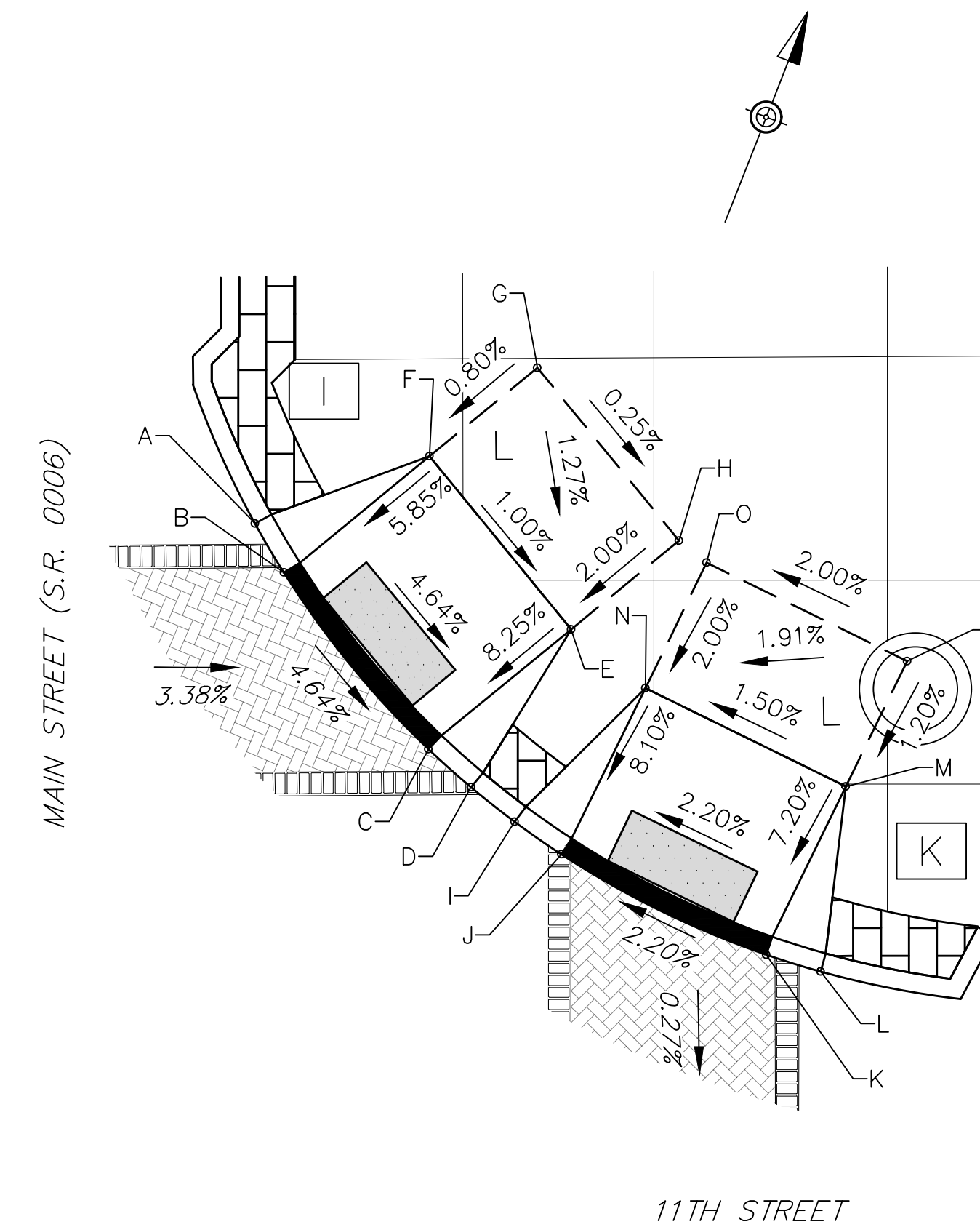
S.R. 0006 & W. 11TH STREET
NORTHEAST CORNER
ALTERNATIVE TYPE 4A CURB RAMP
(PERPENDICULAR)

S.R. 0006 & W. 11TH STREET
NORTHWEST CORNER
ALTERNATIVE TYPE 4A CURB RAMP
(PARALLEL(G) & PERPENDICULAR(F))



SPOT	EX. ELEV.	PRO. ELEV.	TC/BC
A	976.82	977.32	TC
		976.82	BC
B	976.79	976.79	TC
		976.79	BC
C	976.50	976.50	TC
		976.50	BC
D	976.51	977.01	TC
		976.51	BC
E	977.18	976.98	
F	977.11	977.11	
G	977.30	977.16	
H	977.25	977.08	

SPOTS	DISTANCE
A-B	2.00'
B-C	8.24
B-F	6.67'
C-D	2.09'
C-E	6.67'
E-F	8.00'
E-H	5.00'
F-G	5.00'
G-H	8.00'



SPOT	EX. ELEV.	PRO. ELEV.	TC/BC
A	976.07	976.57	TC
		976.07	BC
B	975.97	975.97	TC
		975.97	BC
C	975.73	975.73	TC
		975.73	BC
D	975.75	976.25	TC
		975.75	BC
E	976.49	976.28	
F	976.13	976.31	
G	976.27	976.40	
H	976.50	976.38	
I	975.84	976.34	TC
		975.84	BC
J	975.90	975.90	TC
		975.90	BC
K	976.08	976.08	TC
		976.08	BC
L	976.10	976.60	TC
		976.10	BC
M	976.42	976.56	
N	976.47	976.44	
O	976.56	976.46	
P	976.69	976.62	

SPOTS	DISTANCE
A-B	2.04'
B-C	8.19'
B-F	6.67'
C-D	2.04'
C-E	6.67'
E-F	8.00'
E-H	5.00'
F-G	5.00'
G-H	5.00'
G-J	8.00'
I-J	2.07'
J-K	8.19'
J-N	6.67'
K-L	2.04'
K-M	6.67'
M-N	8.00'
M-P	5.00'
N-O	5.00'
O-P	8.00'


PROPOSED LEGEND

- DECORATIVE CONCRETE BAND
- TRASH RECEPTACLE
- DETECTABLE WARNING SURFACE
- CURB RAMP IDENTIFIER
- LIGHTING FIXTURE
- STORM WATER MANHOLE
- STORM WATER INLET
- LEVELING AREA 8'x5'

S.R. 0006 & W. 11TH STREET
SOUTHWEST CORNER
ALTERNATIVE TYPE 4A CURB RAMP
(PARALLEL)

SCALE: 0 5 10 FEET

S.R. 0006 & 11TH STREET
NORTHEAST CORNER
ALTERNATIVE TYPE 4A CURB RAMP
(PERPENDICULAR)



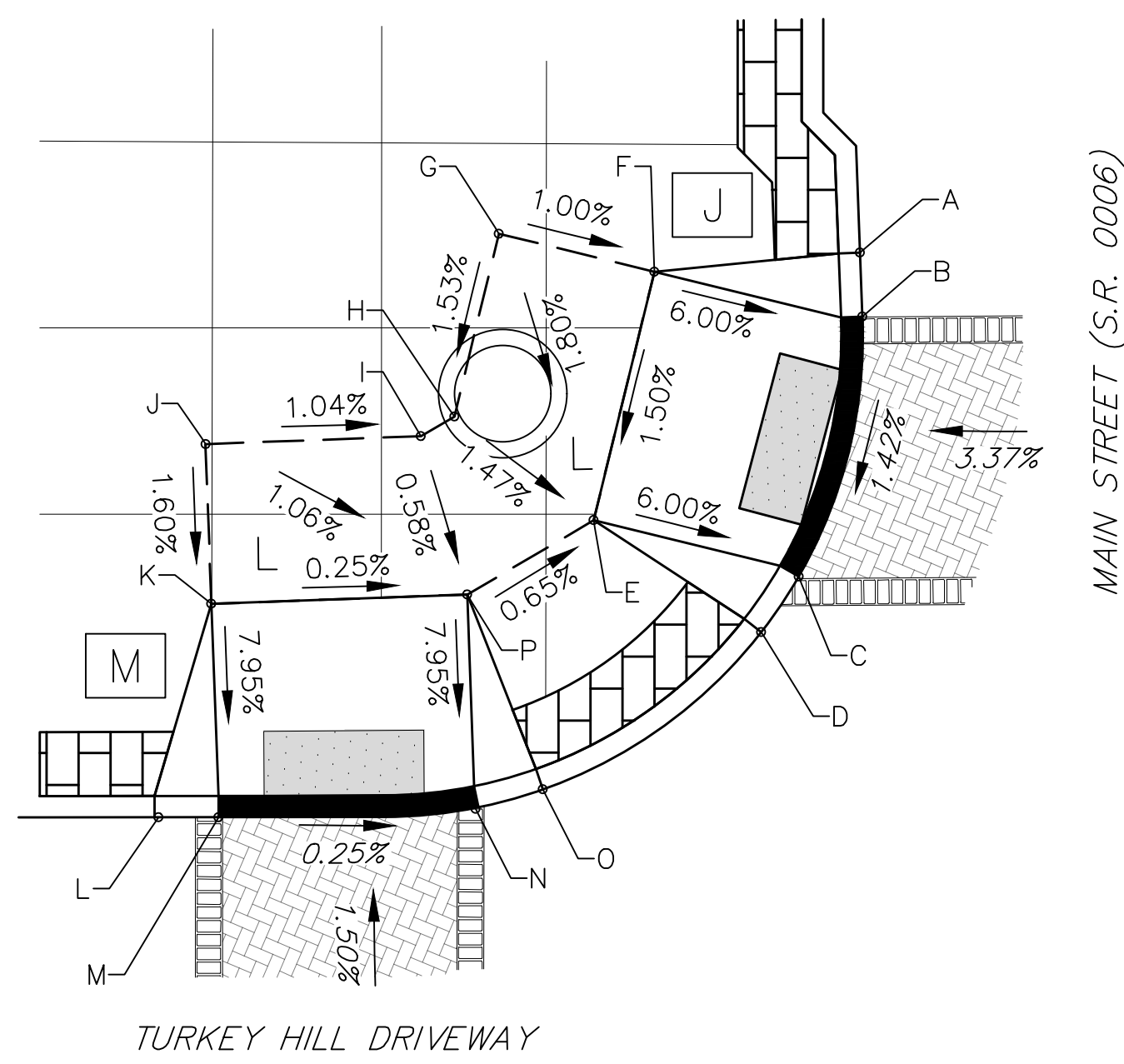
CALL BEFORE YOU DIG!
PA LAW REQUIRES 3 WORKING DAYS
NOTICE FOR CONSTRUCTION PHASE
BEFORE YOU DIG - DRILL - BLAST.
CALL PA ONE CALL SYSTEM INC.
AT 1-800-242-1776
SERIAL NO:
SEE COVER SHEET

DRAFT

THE LIMIT OF PROFESSIONAL LIABILITY FOR THIS PROJECT SHALL BE LIMITED TO AN AMOUNT EQUAL TO THE FEE PAID FOR ALL WORK PERFORMED BY WOODLAND DESIGN ASSOCIATES, INC © 2025 WOODLAND DESIGN ASSOCIATES INC ALL RIGHTS RESERVED, INCLUDING REPRODUCTION AND USE

DISTRICT	COUNTY	BOROUGH	ROUTE	SECTION	SHEET	
4-0	WAYNE	HONESDALE	0006	673	22 OF 25	
REVISION NUMBER	REVISIONS				DATE	BY

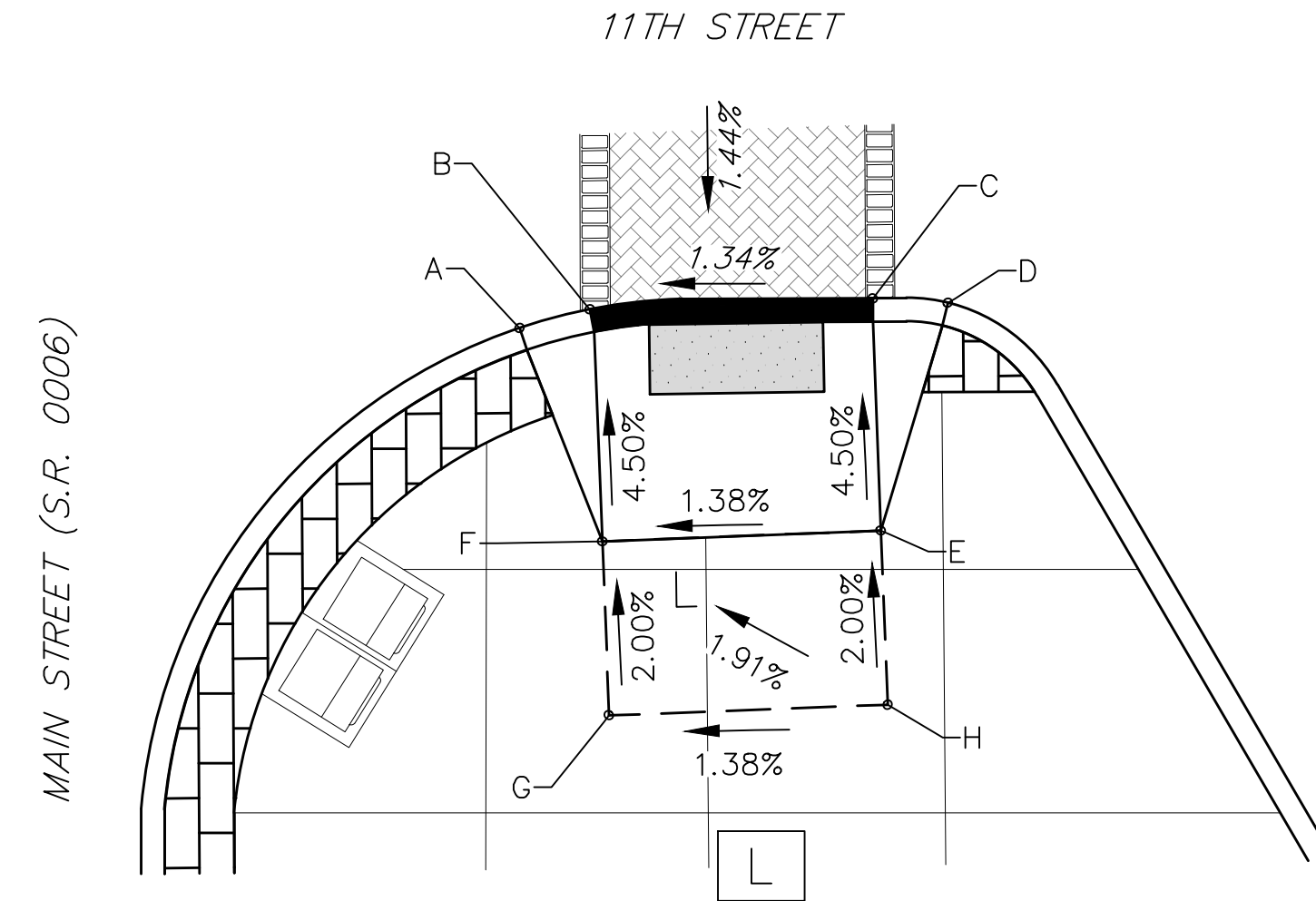
ECMS No. 121535



SPOT	EX. ELEV.	PRO. ELEV.	TC/BC
A	976.15	976.65	TC
		976.15	BC
B	976.13	976.13	TC
		976.13	BC
C	976.01	976.01	TC
		976.01	BC
D	975.95	976.45	TC
		975.95	BC
E	976.46	976.41	
		975.93	976.53
F	975.93	976.53	
		976.45	
G	976.38	976.58	
		976.49	
H	976.49	976.49	
		976.45	976.47
I	976.45	976.47	
		976.54	976.54
J	976.54	976.54	
		976.30	976.46
K	976.30	976.46	
		975.94	976.44
L	975.94	976.44	TC
		975.94	BC
M	975.93	975.93	TC
		975.93	BC
N	975.91	975.91	TC
		975.91	BC
O	975.91	976.41	TC
		975.91	BC
P	976.30	976.44	

SPOTS	DISTANCE
A-B	2.00'
B-C	8.47'
B-F	6.67'
C-D	2.09'
C-E	6.67'
E-F	8.00'
E-H	5.43'
E-P	4.58'
F-G	5.00'
G-H	5.88'
H-I	1.20'
I-J	6.74'
I-P	5.16'
J-K	5.00'
K-M	6.67'
L-M	2.00'
M-N	8.15'
N-O	2.09'
N-P	6.67'

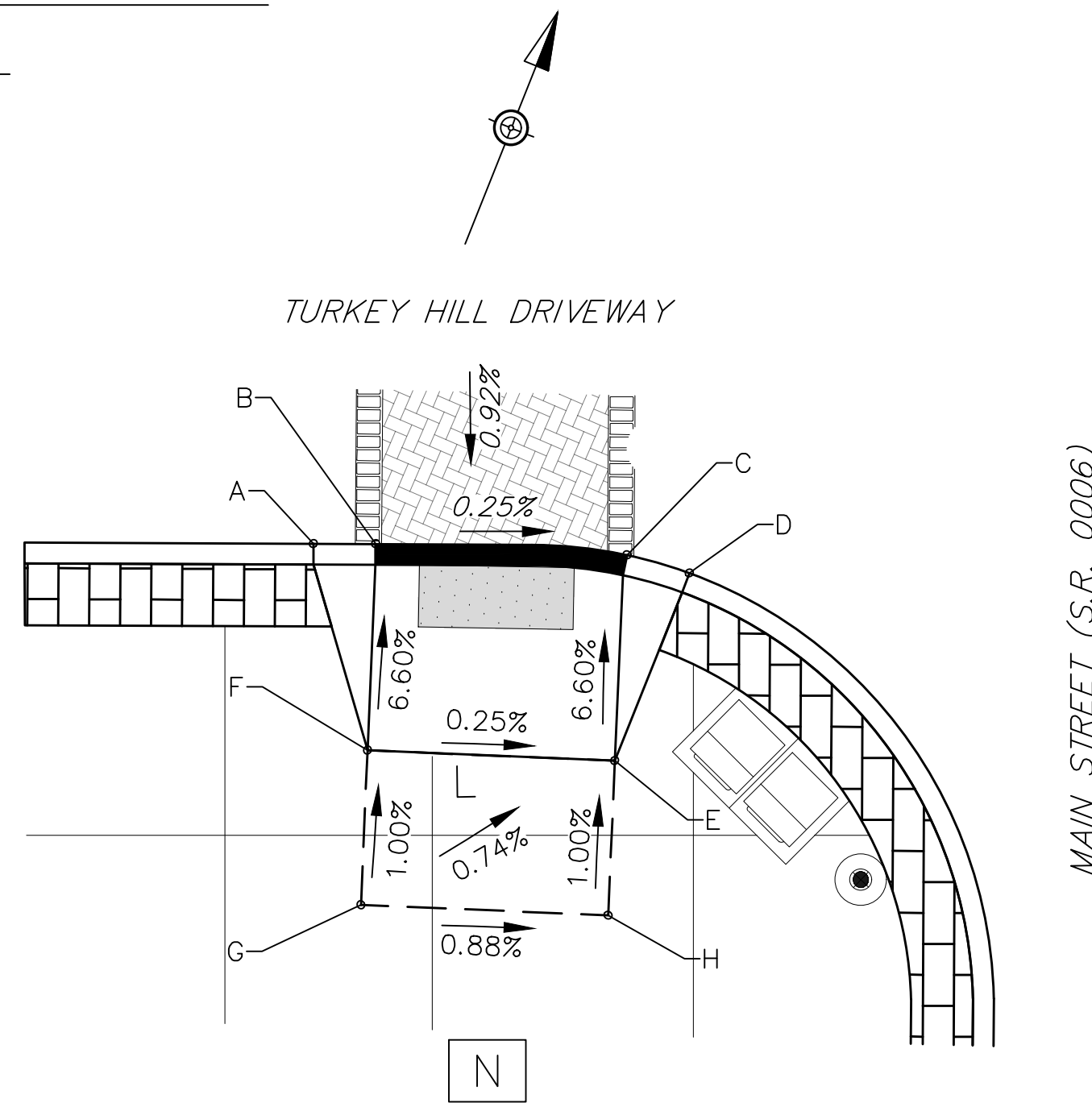
S.R. 0006 & 11TH STREET
NORTHWEST CORNER
ALTERNATIVE TYPE 4A CURB RAMP
(PERPENDICULAR)



SPOT	EX. ELEV.	PRO. ELEV.	TC/BC
A	975.87	976.37	TC
		975.87	BC
B	975.83	975.83	TC
		975.83	BC
C	975.94	975.94	TC
		975.94	BC
D	975.97	976.47	TC
		975.97	BC
E	975.82	976.24	
		975.70	976.13
F	975.70	976.13	
		975.60	976.23
G	975.60	976.23	
		975.72	976.31
H	975.72	976.31	

SPOTS	DISTANCE
A-B	2.09'
B-C	8.14'
B-F	6.67'
C-D	2.16'
C-E	6.67'
E-F	8.00'
E-H	5.00'
F-G	5.00'
G-H	8.00'

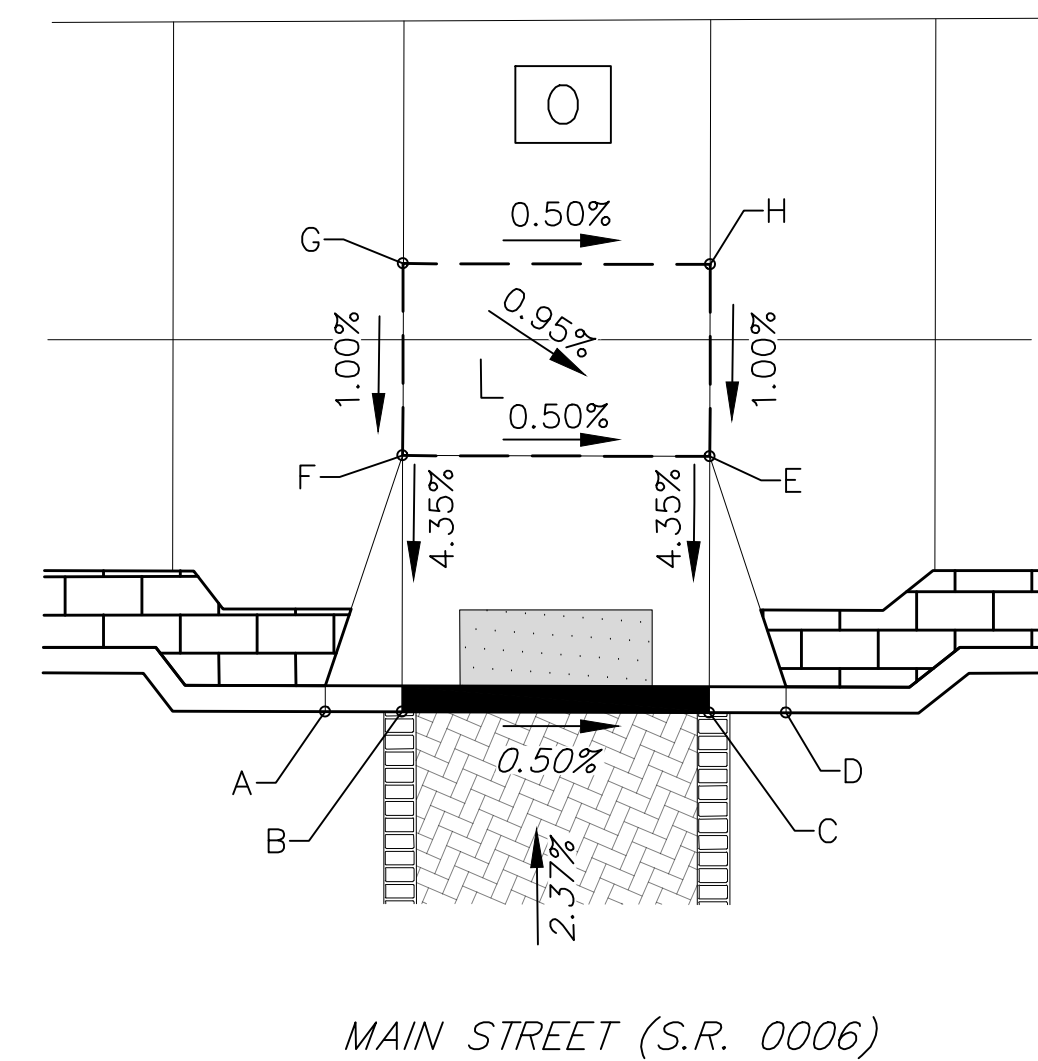
S.R. 0006 & 11TH STREET
SOUTHEAST CORNER
ALTERNATIVE TYPE 4A CURB RAMP
(PARALLEL)



SPOT	EX. ELEV.	PRO. ELEV.	TC/BC
A	976.05	976.55	TC
		976.05	BC
B	976.03	976.03	TC
		976.03	BC
C	976.01	976.01	TC
		976.01	BC
D	976.03	976.53	TC
		976.03	BC
E	976.23	976.45	
		976.47	976.47
F	976.47	976.47	
		976.52	976.52
G	976.52	976.52	
		976.23	976.50
H	976.23	976.50	

SPOTS	DISTANCE
A-B	2.00'
B-C	8.15'
B-F	6.67'
C-D	2.09'
C-E	6.67'
E-F	8.00'
E-H	5.00'
F-G	5.00'
G-H	8.00'

S.R. 0006 & 11TH STREET
SOUTHWEST CORNER
ALTERNATIVE TYPE 4A CURB RAMP
(PARALLEL)

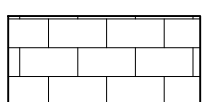
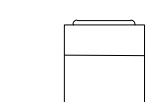
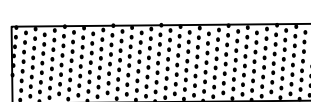


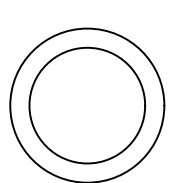
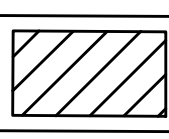
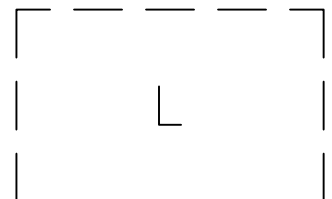


SPOT	EX. ELEV.	PRO. ELEV.	TC/BC
A	974.66	975.16	TC
		974.66	BC
B	974.64	974.64	TC
		974.64	BC
C	974.60	974.60	TC
		974.60	BC
D	974.59	975.09	TC
		974.59	BC
E	974.44	974.89	
		974.48	974.93
F	974.48	974.93	
		974.85	974.98
G	974.85	974.98	
		974.78	974.94
H	974.78	974.94	

SPOTS	DISTANCE
A-B	2.00'
B-C	8.00'
B-F	6.67'
C-D	2.00'
C-E	6.67'
E-F	8.00'
E-H	5.00'
F-G	5.00'
G-H	8.00'


S.R. 0006 & CHAPEL STREET
NORTHEAST CORNER
ALTERNATIVE TYPE 4A CURB RAMP
(PERPENDICULAR)

PROPOSED LEGEND

-  DECORATIVE CONCRETE BAND
-  TRASH RECEPTACLE
-  DETECTABLE WARNING SURFACE
-  CURB RAMP IDENTIFIER
-  LIGHTING FIXTURE
-  STORM WATER MANHOLE
-  STORM WATER INLET
-  LEVELING AREA 8'x5'

SCALE: 0 5 10 FEET

THE LIMIT OF PROFESSIONAL LIABILITY FOR THIS PROJECT SHALL BE LIMITED TO AN AMOUNT EQUAL TO THE FEE PAID FOR ALL WORK PERFORMED BY WOODLAND DESIGN ASSOCIATES, INC. © 2025 WOODLAND DESIGN ASSOCIATES INC. ALL RIGHTS RESERVED, INCLUDING REPRODUCTION AND USE

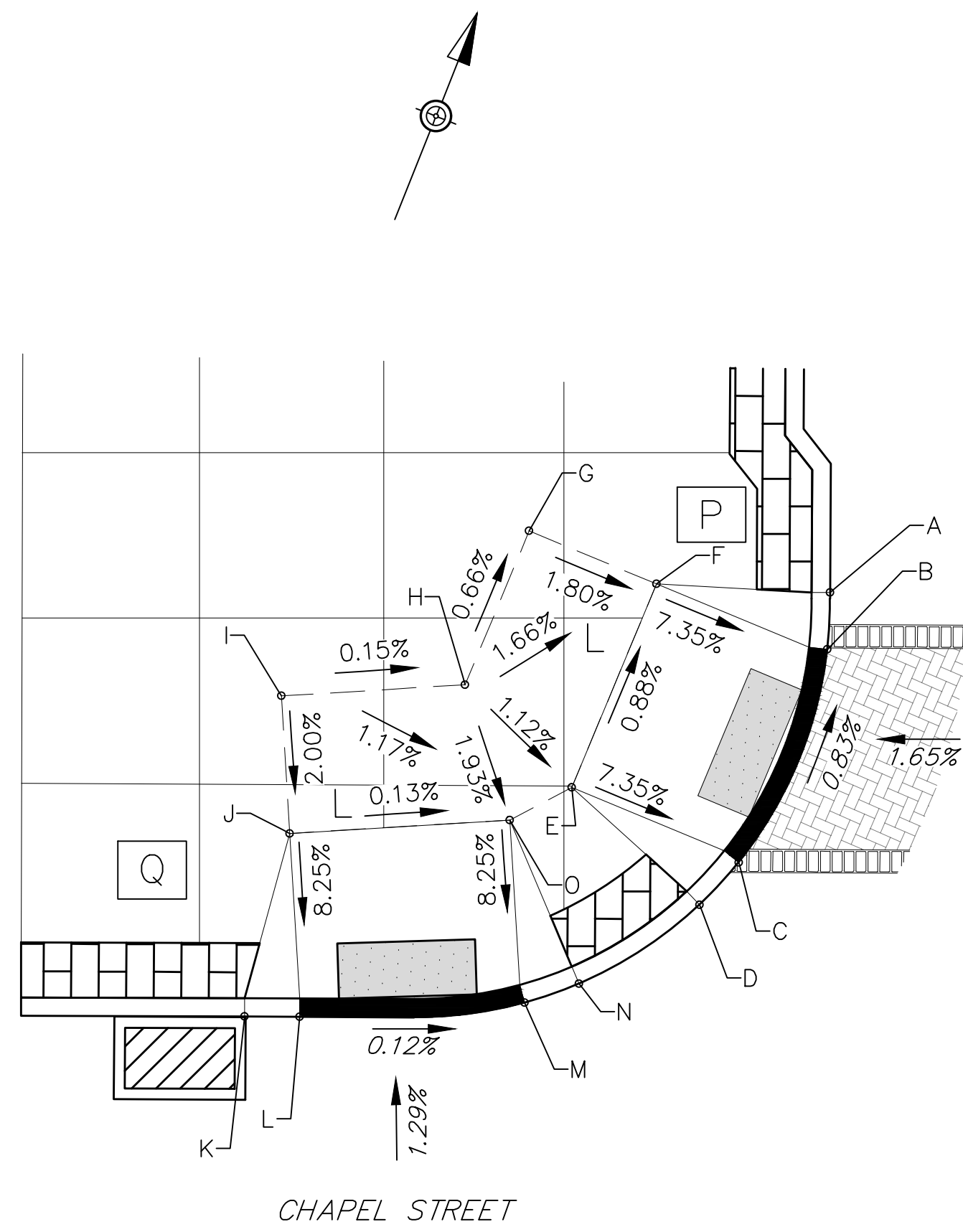


CALL BEFORE YOU DIG!
PA LAW REQUIRES 3 WORKING DAYS
NOTICE FOR CONSTRUCTION PHASE
BEFORE YOU DIG - DRILL - BLAST.
CALL PA ONE CALL SYSTEM INC.
AT 1-800-242-1776
SERIAL NO:
SEE COVER SHEET

DRAFT

DISTRICT	COUNTY	BOROUGH	ROUTE	SECTION	SHEET
4-0	WAYNE	HONESDALE	0006	673	23 OF 25
REVISION NUMBER	REVISIONS				DATE BY

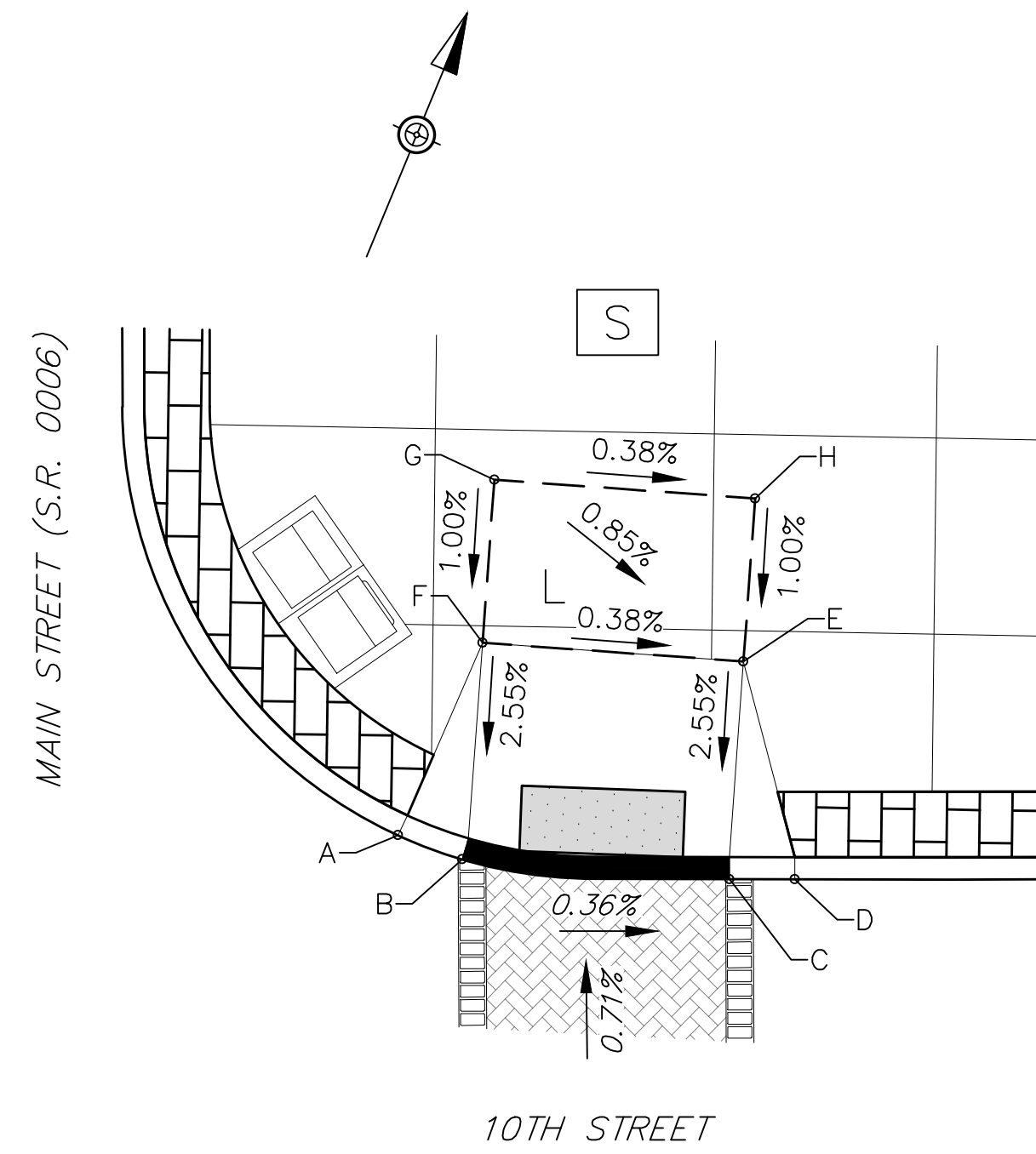
ECMS No. 121535



S.R. 0006 & CHAPEL STREET
NORTHWEST CORNER
ALTERNATIVE TYPE 4A CURB RAMP
(PERPENDICULAR)

SPOT	EX. ELEV.	PRO. ELEV.	TC/BC
A	974.71	975.21	TC
		974.71	BC
B	974.67	974.67	TC
		974.67	BC
C	974.74	974.74	TC
		974.74	BC
D	974.76	975.26	TC
		974.26	BC
E	974.54	975.23	
F	974.57	975.16	
G	975.22	975.25	
H	975.21	975.29	
I	975.47	975.30	
J	975.10	975.20	
K	974.73	975.23	TC
		974.73	BC
L	974.65	974.65	TC
		974.65	BC
M	974.64	974.64	TC
		974.64	BC
N	974.56	975.06	TC
		974.56	BC
O	974.89	975.19	

SPOTS	DISTANCE
A-B	2.07'
B-C	8.48'
B-F	6.67'
C-D	2.09'
C-E	6.67'
E-F	8.00'
E-H	5.37'
E-O	2.54'
F-G	5.00'
G-H	6.05'
H-I	6.68'
H-O	5.17'
I-J	5.00'
J-L	6.67'
K-L	2.00'
L-M	8.21'
M-N	2.09'
M-O	6.67'

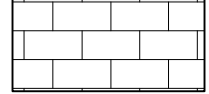

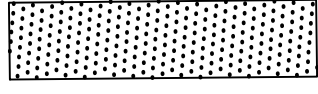




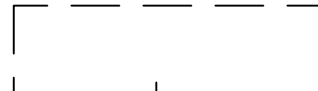


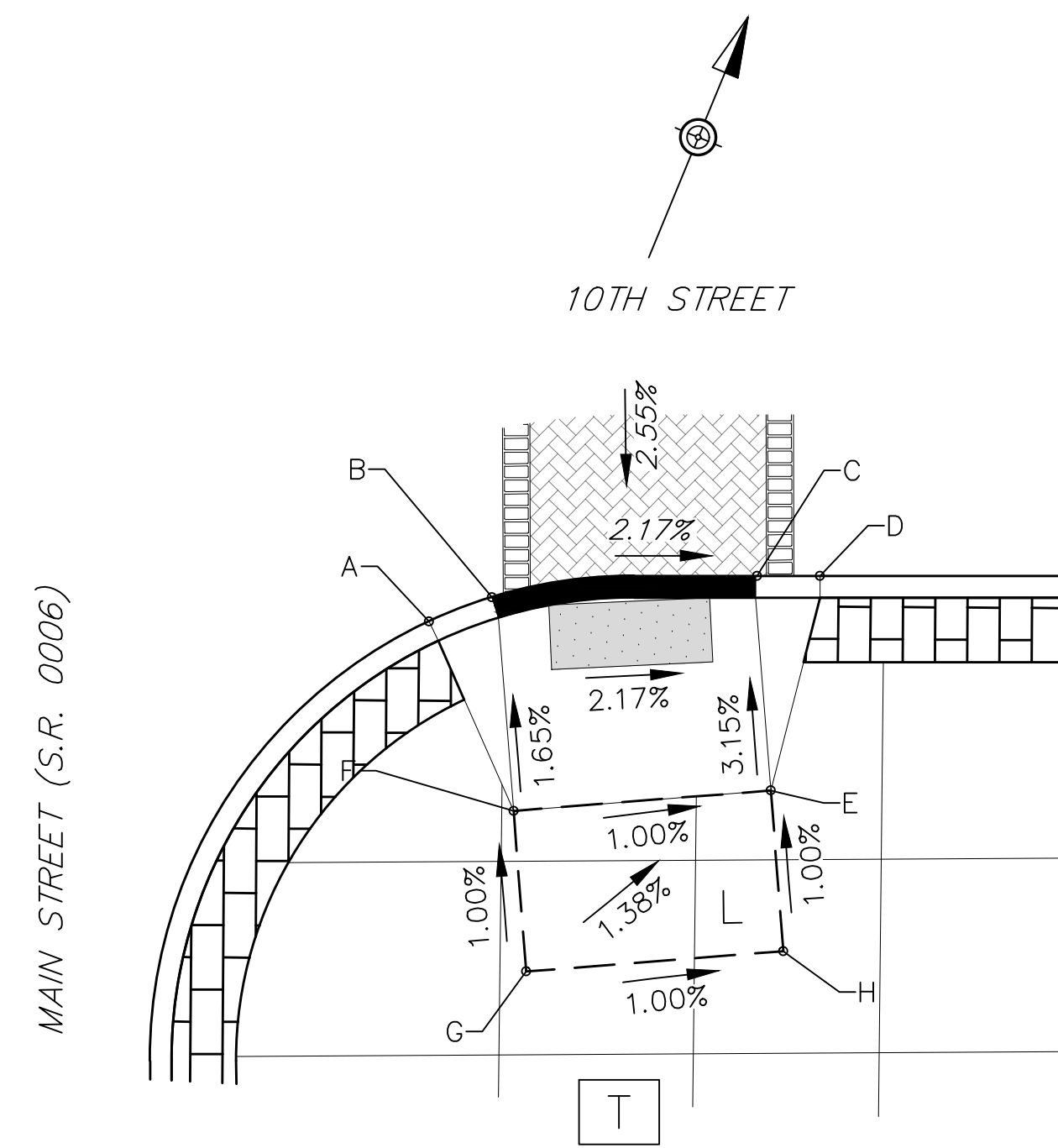
S.R. 0006 & 10TH STREET
NORTHEAST CORNER
ALTERNATIVE TYPE 4A CURB RAMP
(PARALLEL)

SPOT	EX. ELEV.	PRO. ELEV.	TC/BC
A	974.23	974.73	TC
		974.23	BC
B	974.21	974.21	TC
		974.21	BC
C	974.18	974.18	TC
		974.18	BC
D	974.22	974.72	TC
		974.22	BC
E	974.09	974.35	
F	974.16	974.38	
G	974.12	974.43	
H	974.03	974.40	

SPOTS	DISTANCE
A-B	2.10'
B-C	8.23'
B-F	6.67'
C-D	2.00'
C-E	6.67'
E-F	8.00'
E-H	5.00'
F-G	5.00'
G-H	8.00'

PROPOSED LEGEND

-  DECORATIVE CONCRETE BAND
-  TRASH RECEPTACLE
-  DETECTABLE WARNING SURFACE
-  CURB RAMP IDENTIFIER
-  LIGHTING FIXTURE
-  STORM WATER MANHOLE
-  STORM WATER INLET
-  LEVELING AREA 8'x5'




S.R. 0006 & 10TH STREET
SOUTHEAST CORNER
ALTERNATIVE TYPE 4A CURB RAMP
(PARALLEL)

SPOT	EX. ELEV.	PRO. ELEV.	TC/BC
A	974.05	974.54	TC
		974.05	BC
B	974.04	974.04	TC
		974.04	BC
C	973.86	973.86	TC
		973.86	BC
D	973.84	974.34	TC
		973.84	BC
E	973.68	974.07	
F	973.89	974.15	
G	973.84	974.20	
H	973.77	974.12	

SPOTS	DISTANCE
A-B	2.09'
B-C	8.28'
B-F	6.67'
C-D	2.00'
C-E	6.67'
E-F	8.00'
E-H	5.00'
F-G	5.00'
G-H	8.00'

SCALE: 0 5 10 FEET

THE LIMIT OF PROFESSIONAL LIABILITY FOR THIS PROJECT SHALL BE LIMITED TO AN AMOUNT EQUAL TO THE FEE PAID FOR ALL WORK PERFORMED BY WOODLAND DESIGN ASSOCIATES, INC. © 2025 WOODLAND DESIGN ASSOCIATES INC. ALL RIGHTS RESERVED, INCLUDING REPRODUCTION AND USE

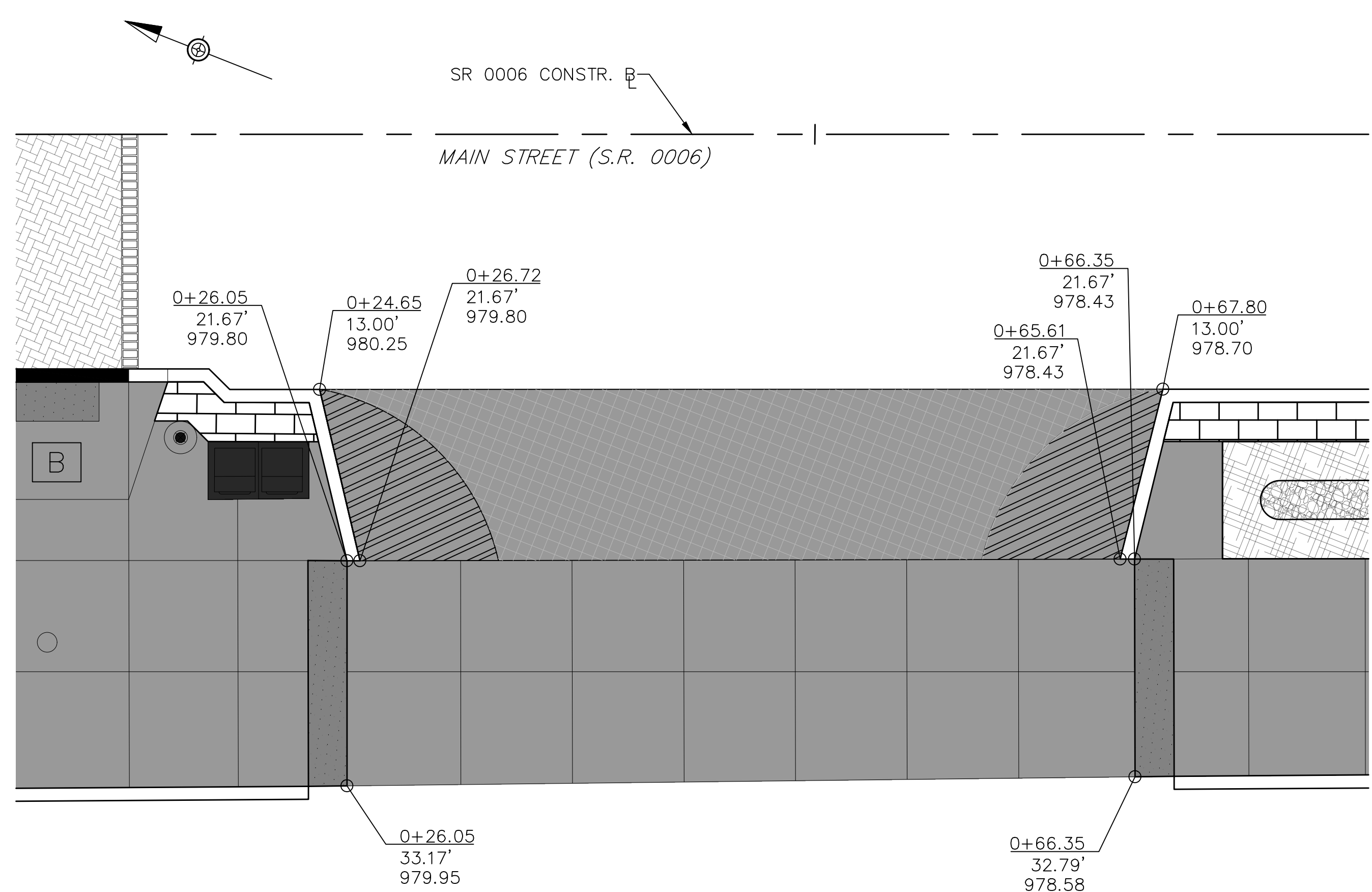


CALL BEFORE YOU DIG!
PA LAW REQUIRES 3 WORKING DAYS
NOTICE FOR CONSTRUCTION PHASE
BEFORE YOU DIG - DRILL - BLAST.
CALL PA ONE CALL SYSTEM INC.
AT 1-800-242-1776
SERIAL NO:
SEE COVER SHEET

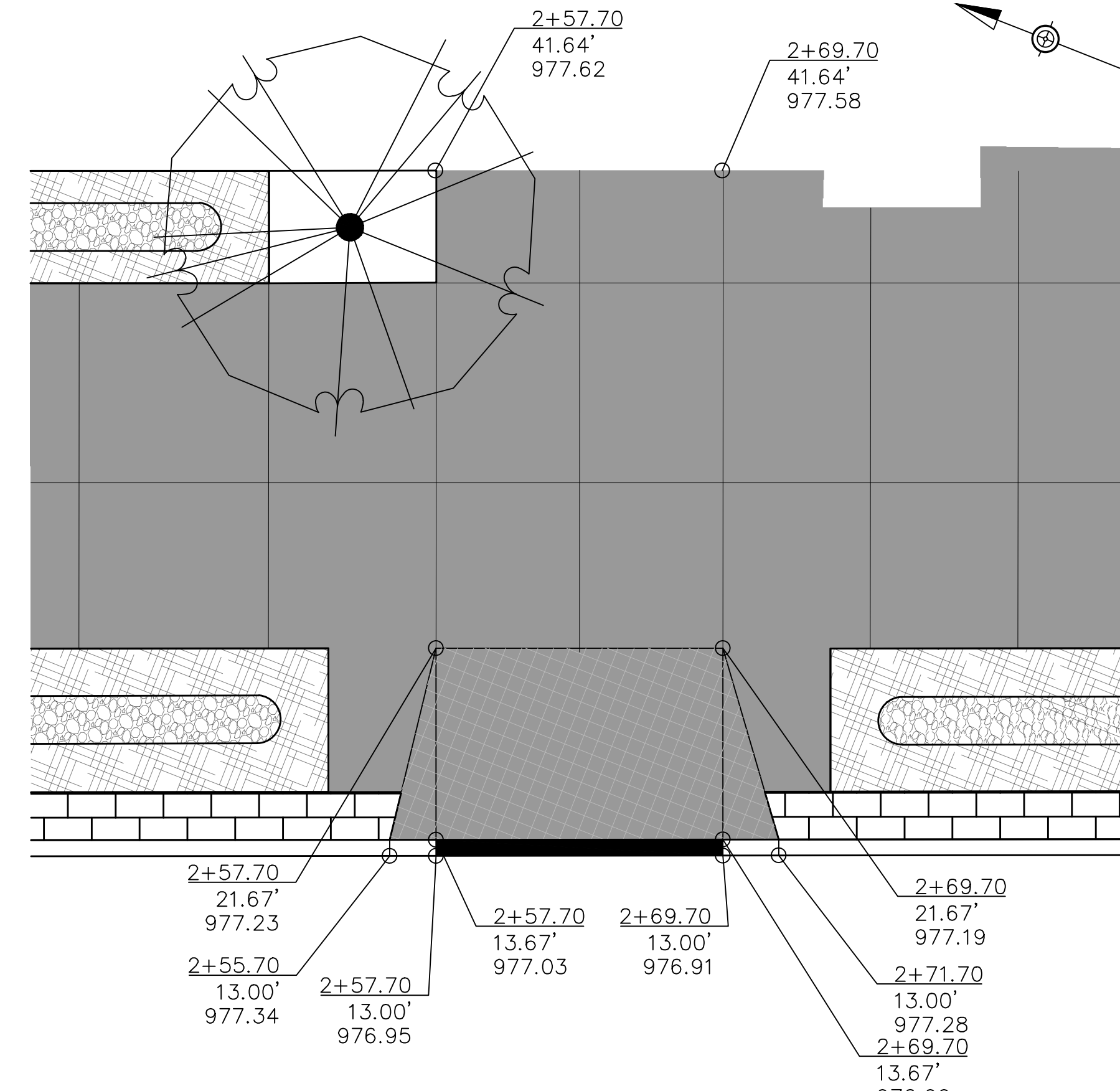
DRAFT

DISTRICT	COUNTY	BOROUGH	ROUTE	SECTION	SHEET	
4-0	WAYNE	HONESDALE	0006	673	24 OF 25	
REVISION NUMBER	REVISIONS				DATE	BY

ECMS No. 121535



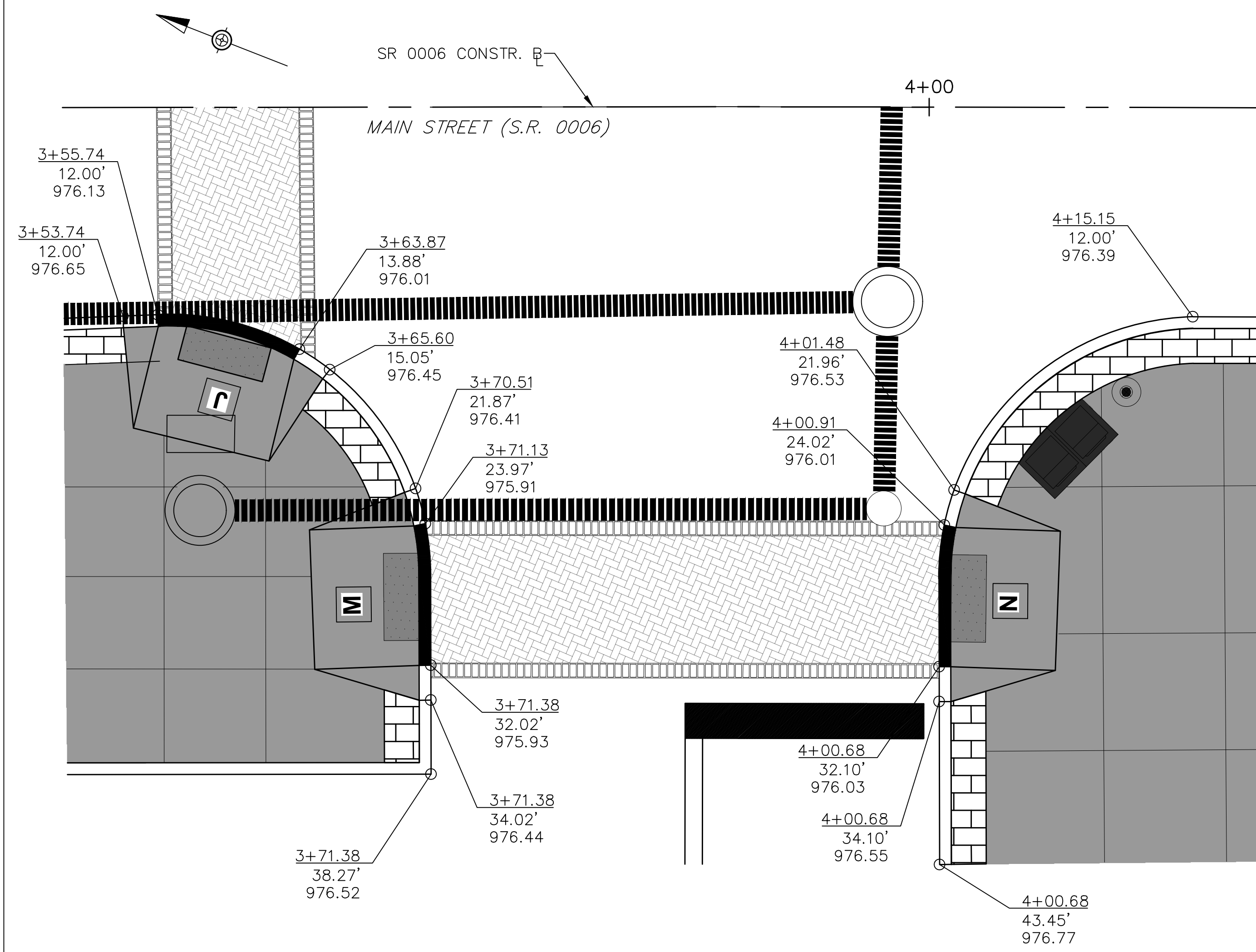
S.R. 0006 DRIVEWAY 1
TYPE 2 MODIFIED DRIVEWAY APRON



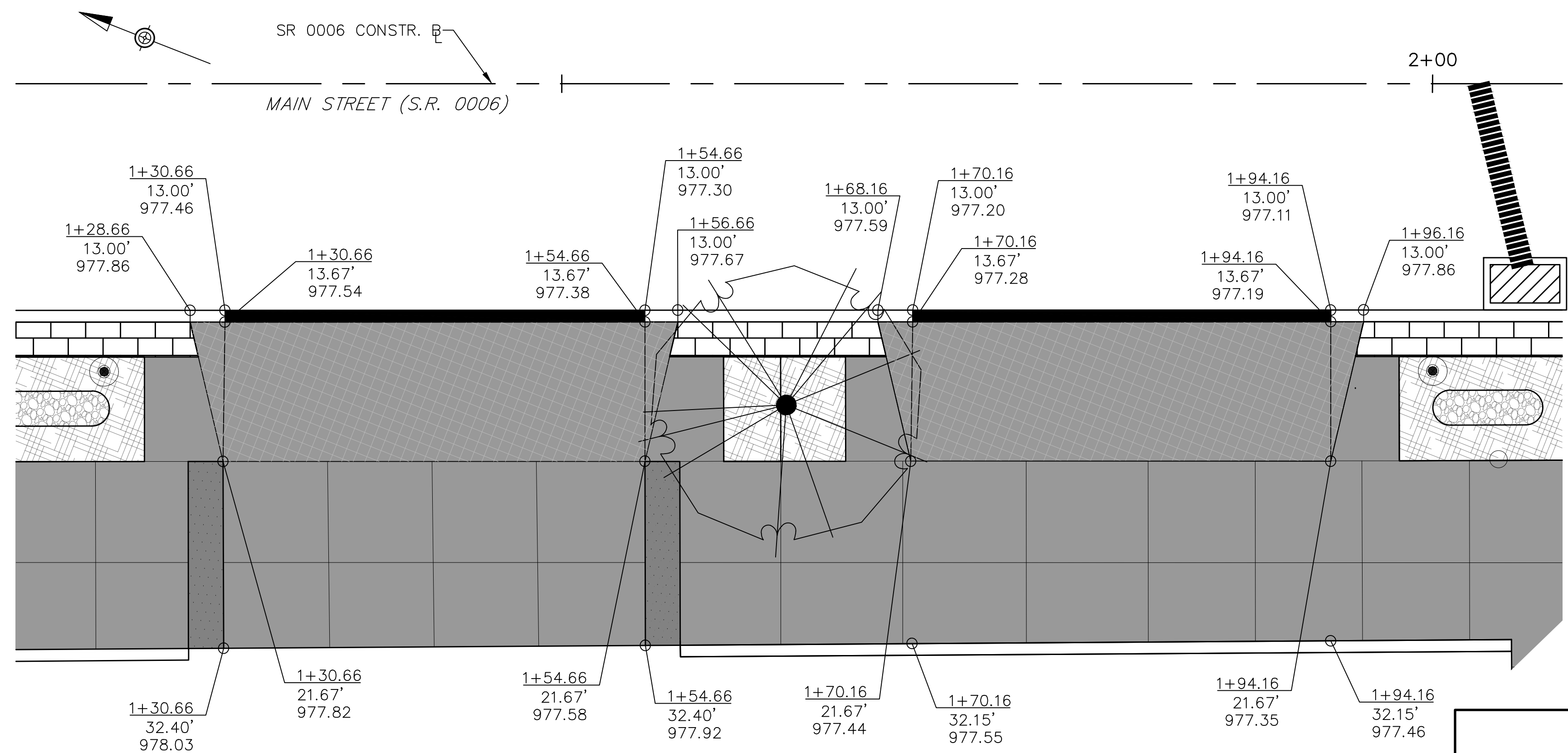
S.R. 0006 DRIVEWAY 3
TYPE 1 DRIVEWAY APRON

PROPOSED LEGEND

- CONCRETE APRON
- DRIVEWAY APRON
- CONCRETE SIDEWALK
- DETECTABLE WARNING SURFACE
- DECORATIVE CONCRETE BAND
- PLANTING ISLAND
- DRAIN TRENCH

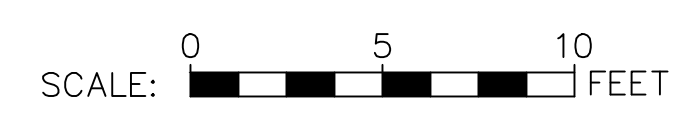


S.R. 0006 DRIVEWAY 4



S.R. 0006 DRIVEWAYS 2 & 9
TYPE 1 DRIVEWAY APRON

THE LIMIT OF PROFESSIONAL LIABILITY FOR THIS PROJECT SHALL BE LIMITED TO AN AMOUNT EQUAL TO THE FEE PAID FOR ALL WORK PERFORMED BY WOODLAND DESIGN ASSOCIATES, INC. © 2025 WOODLAND DESIGN ASSOCIATES INC. ALL RIGHTS RESERVED, INCLUDING REPRODUCTION AND USE

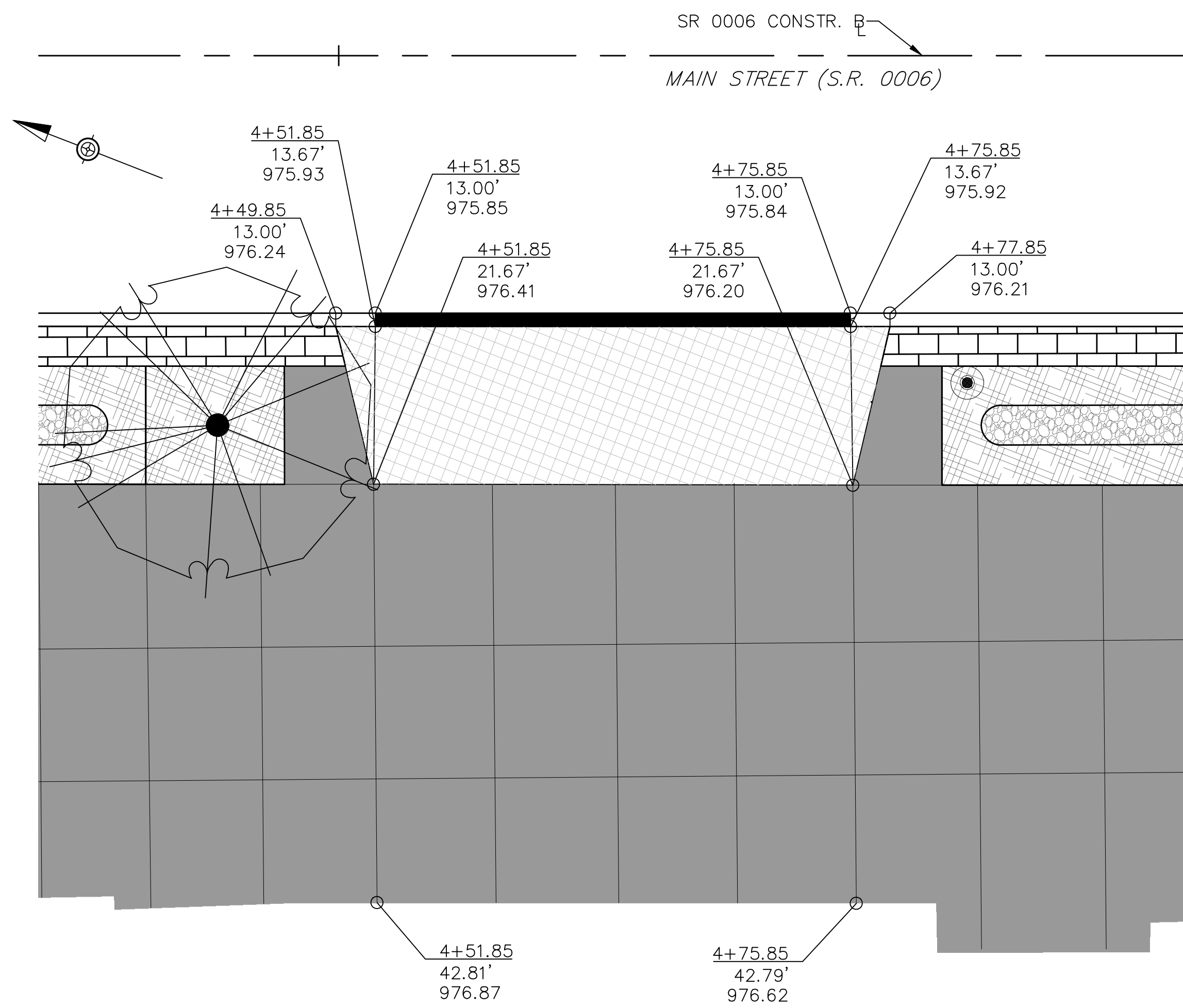


CALL BEFORE YOU DIG!
PA LAW REQUIRES 3 WORKING DAYS NOTICE FOR CONSTRUCTION PHASE BEFORE YOU DIG - DRILL-BLAST, CALL PA ONE CALL SYSTEM INC. AT 1-800-242-1776
SERIAL NO:
SEE COVER SHEET

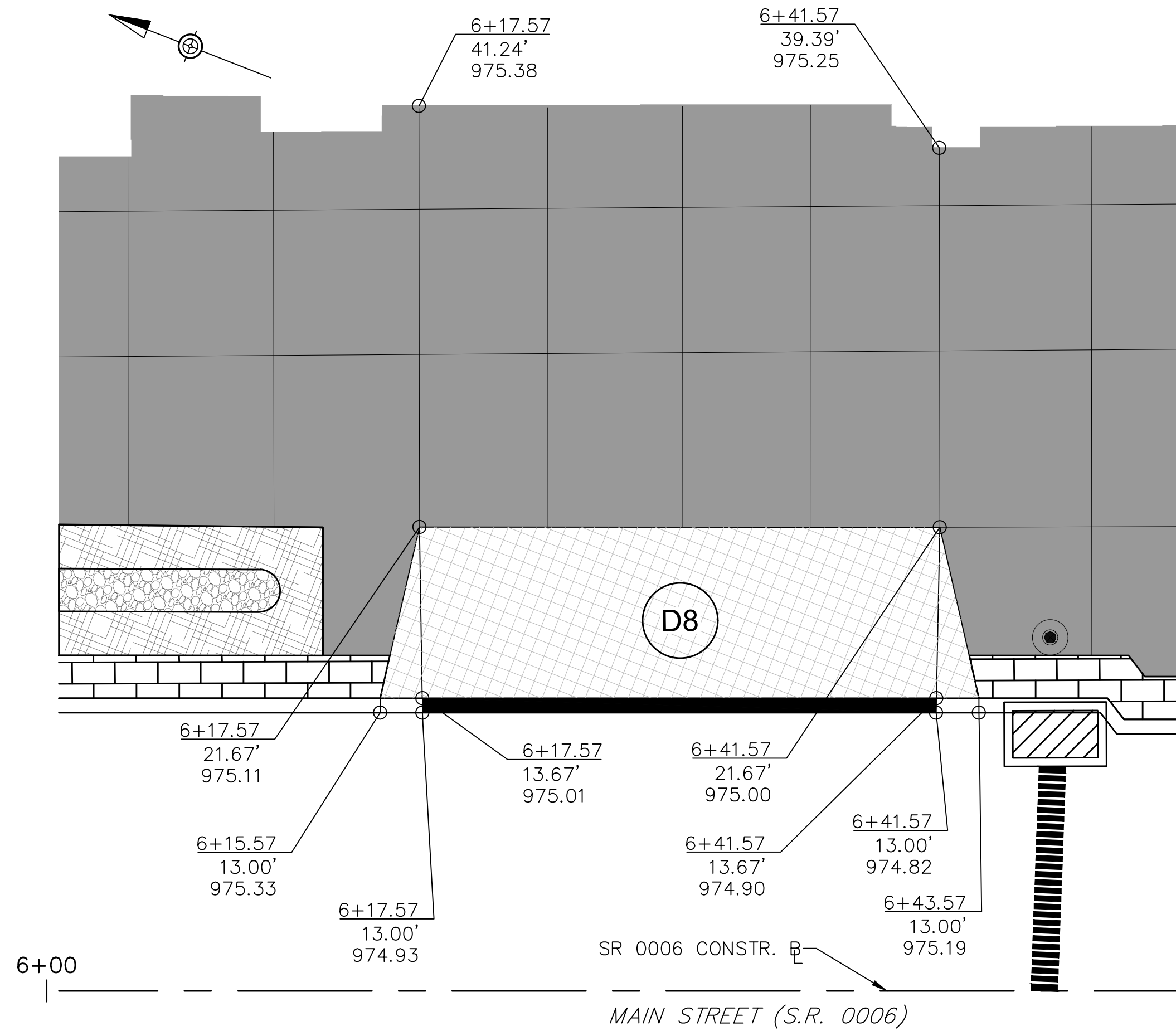
DRAFT

DISTRICT	COUNTY	BOROUGH	ROUTE	SECTION	SHEET
4-0	WAYNE	HONESDALE	0006	673	25 OF 25
REVISION NUMBER	REVISIONS				DATE BY

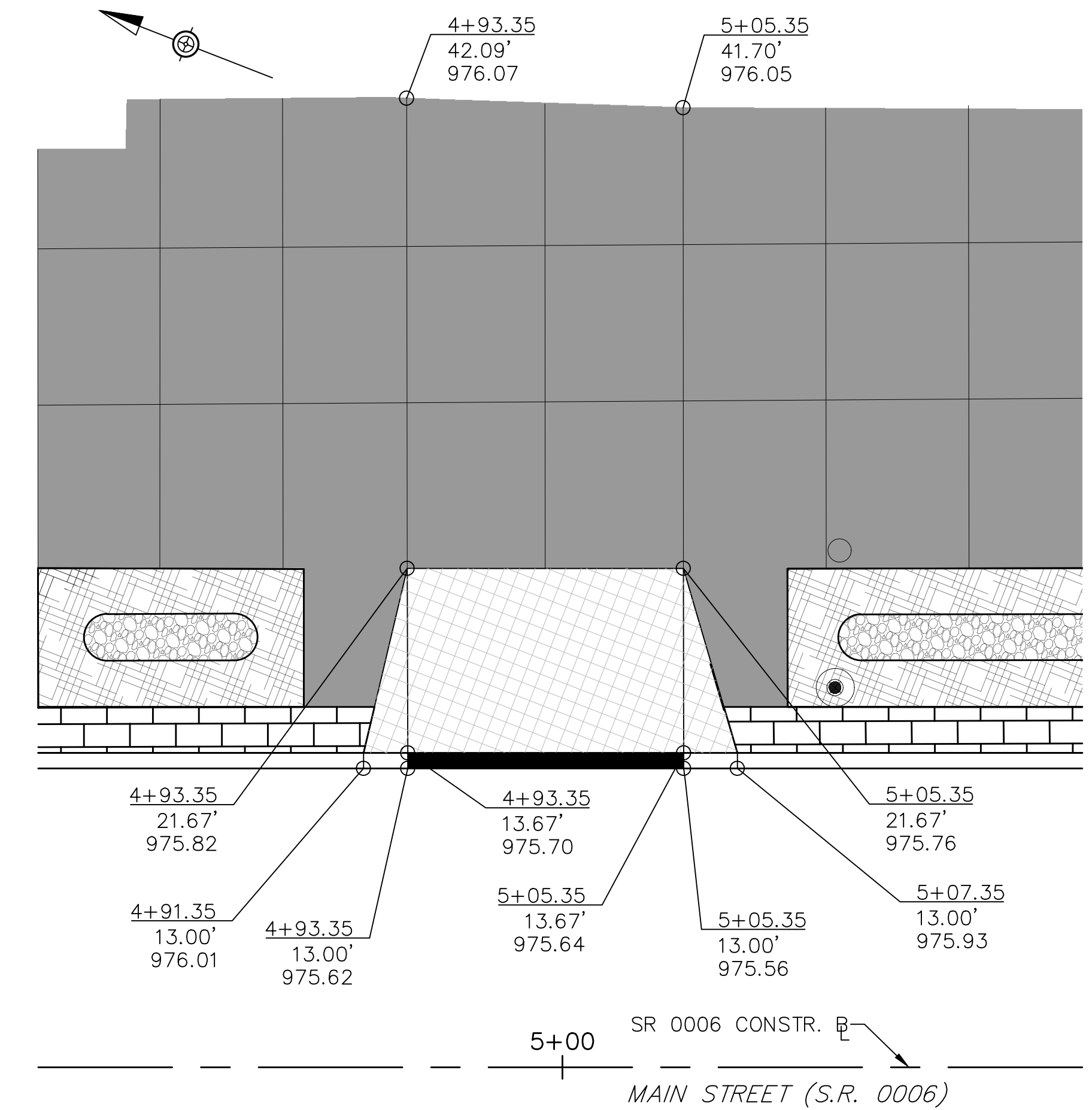
ECMS No. 121535



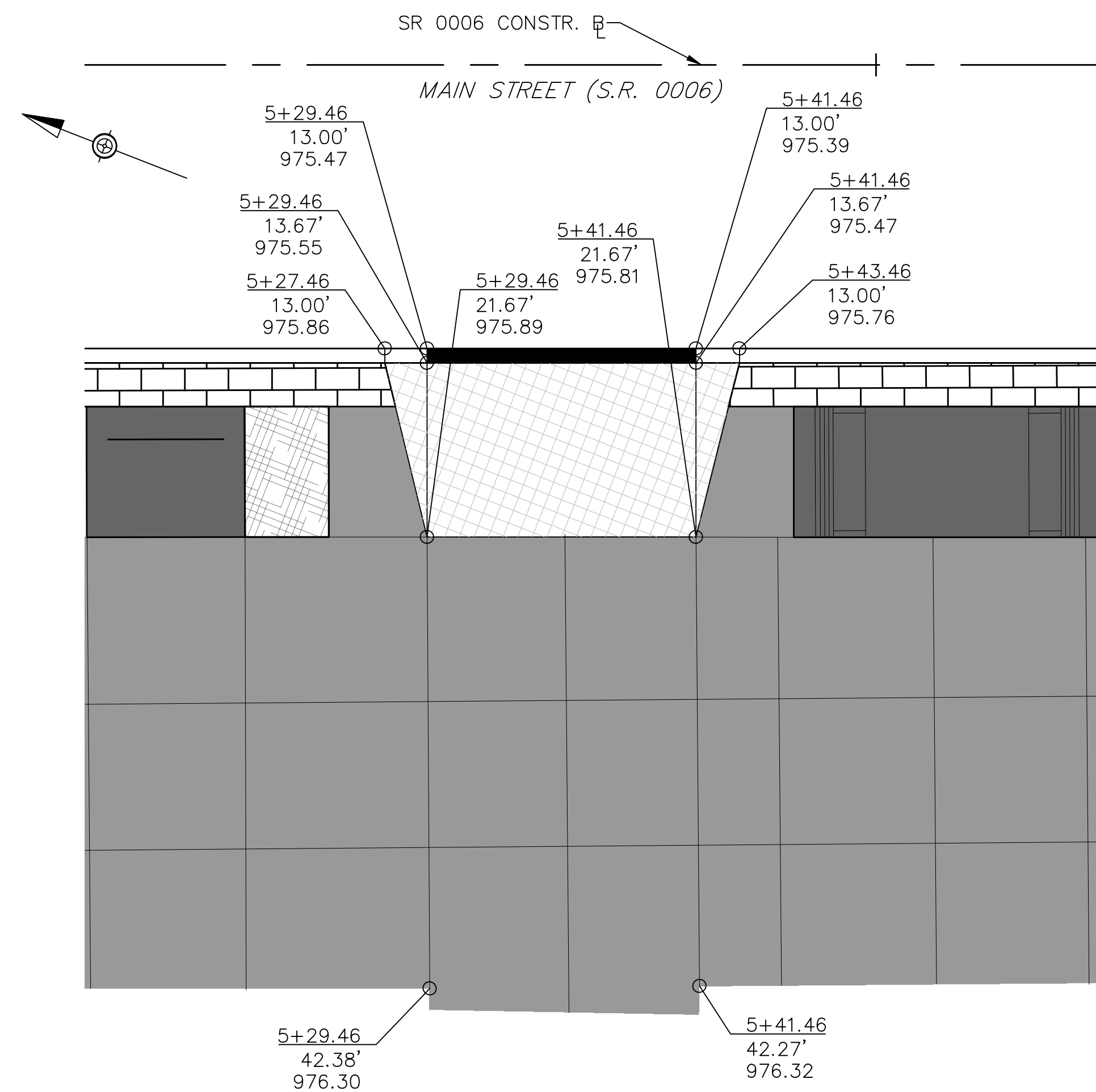
S.R. 0006 DRIVEWAY 5
TYPE 1 DRIVEWAY APRON



S.R. 0006 DRIVEWAY 8
TYPE 1 DRIVEWAY APRON

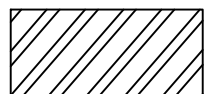



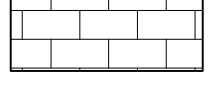




S.R. 0006 DRIVEWAY 6
TYPE 1 DRIVEWAY APRON



S.R. 0006 DRIVEWAY 7
TYPE 1 DRIVEWAY APRON

PROPOSED LEGEND

-  CONCRETE APRON
-  DRIVEWAY APRON
-  CONCRETE SIDEWALK
-  DETECTABLE WARNING SURFACE
-  DECORATIVE CONCRETE BAND
-  PLANTING ISLAND
-  DRAIN TRENCH

SCALE: 0 5 10 FEET

THE LIMIT OF PROFESSIONAL LIABILITY FOR THIS PROJECT SHALL BE LIMITED TO AN AMOUNT EQUAL TO THE FEE PAID FOR ALL WORK PERFORMED BY WOODLAND DESIGN ASSOCIATES, INC. © 2025 WOODLAND DESIGN ASSOCIATES INC. ALL RIGHTS RESERVED, INCLUDING REPRODUCTION AND USE



CALL BEFORE YOU DIG!
PA LAW REQUIRES 3 WORKING DAYS
NOTICE FOR CONSTRUCTION PHASE
BEFORE YOU DIG - DRILL-BLAST,
CALL PA ONE CALL SYSTEM INC.
AT 1-800-242-1776
SERIAL NO:
SEE COVER SHEET

DRAFT